

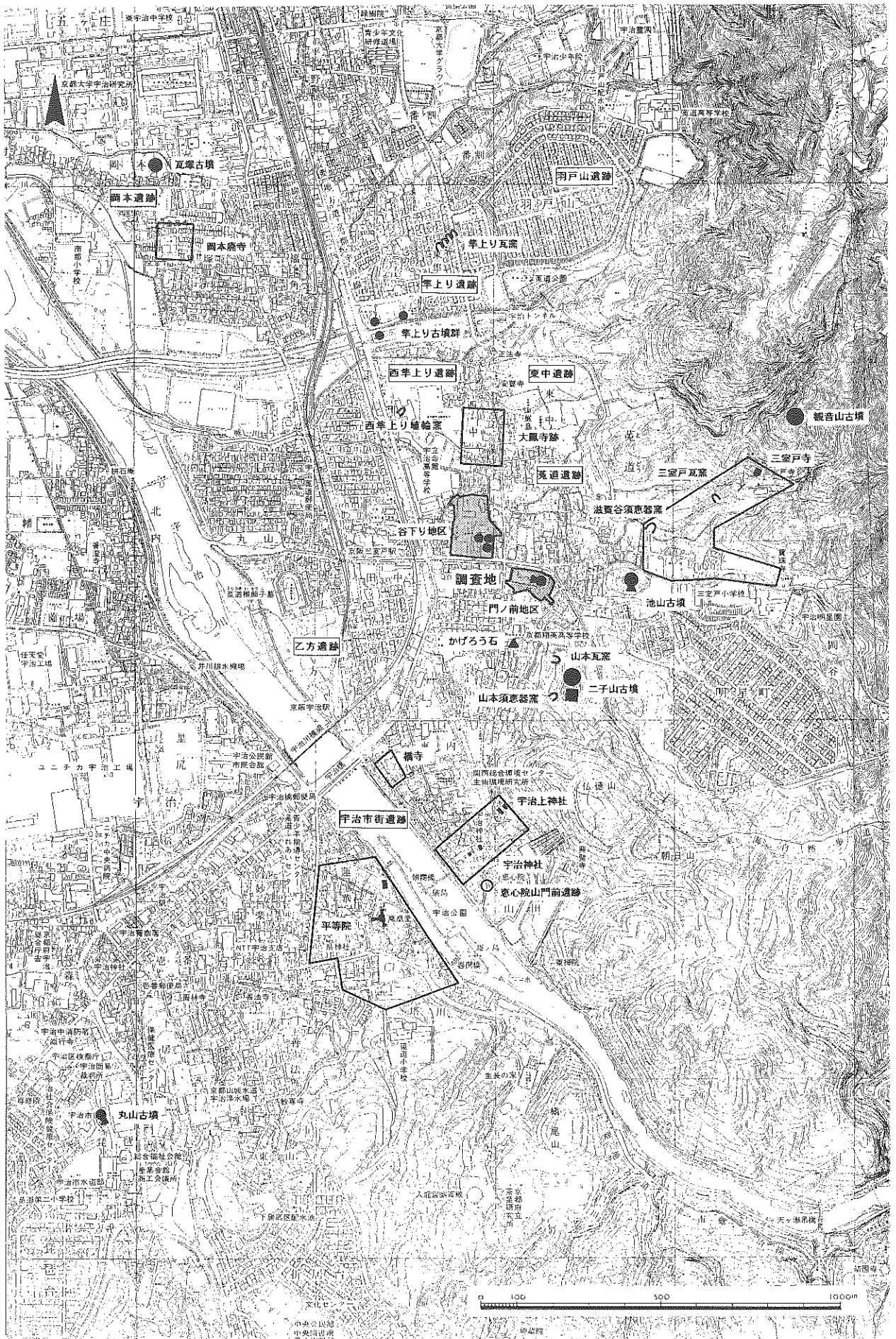
图

版

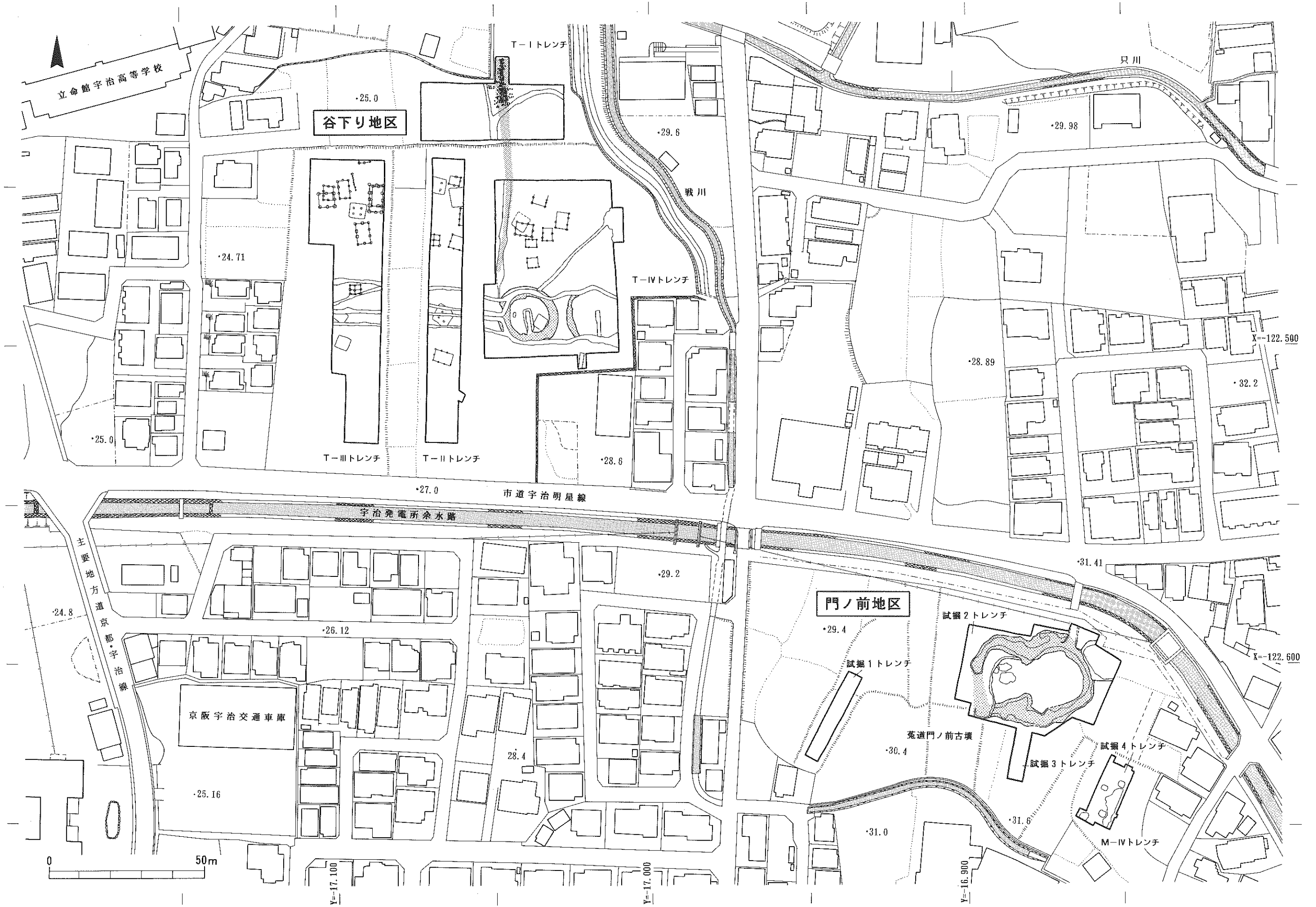
図版1 調査地の位置



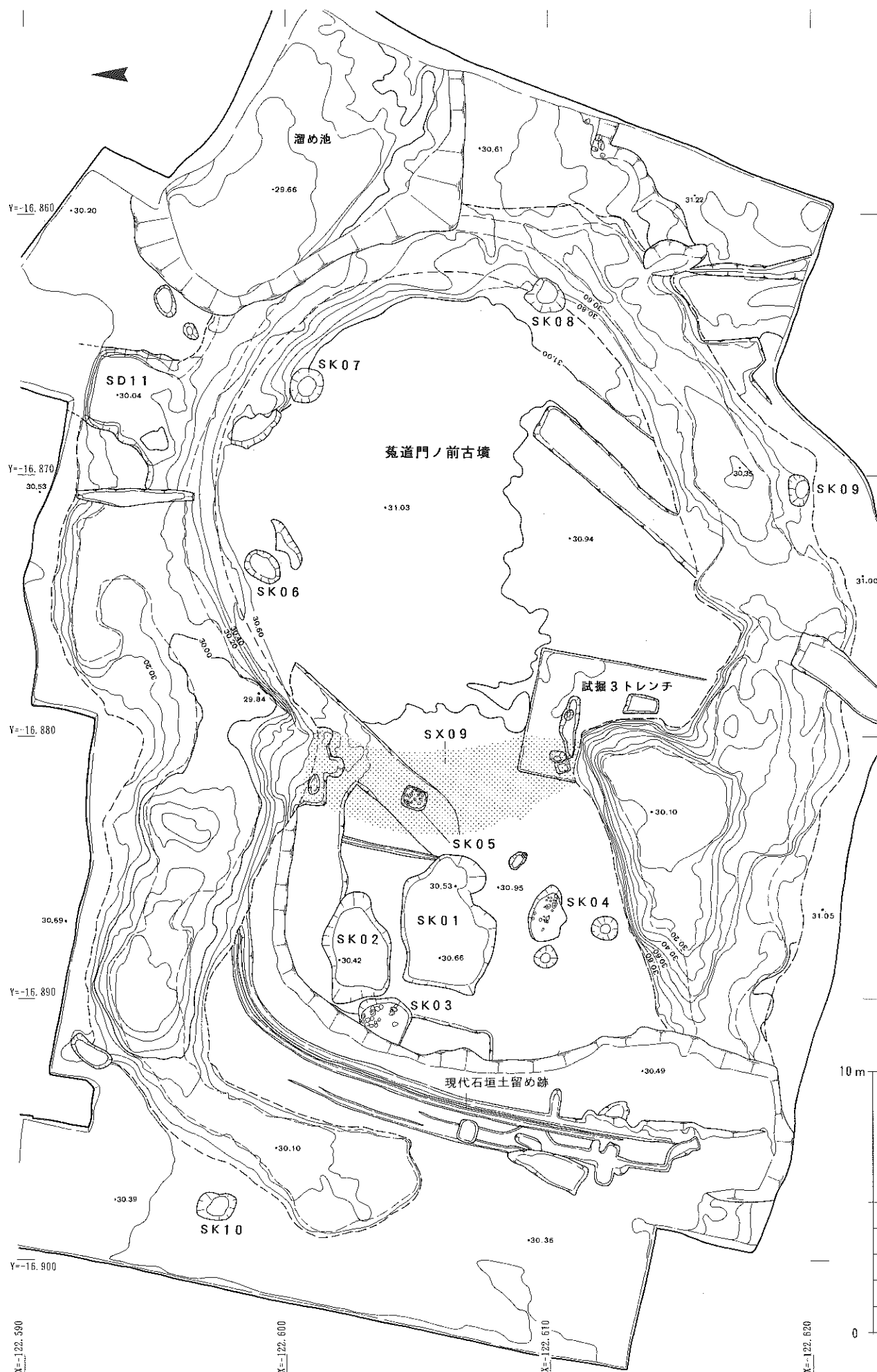
図版2 調査地の位置と周辺の遺跡



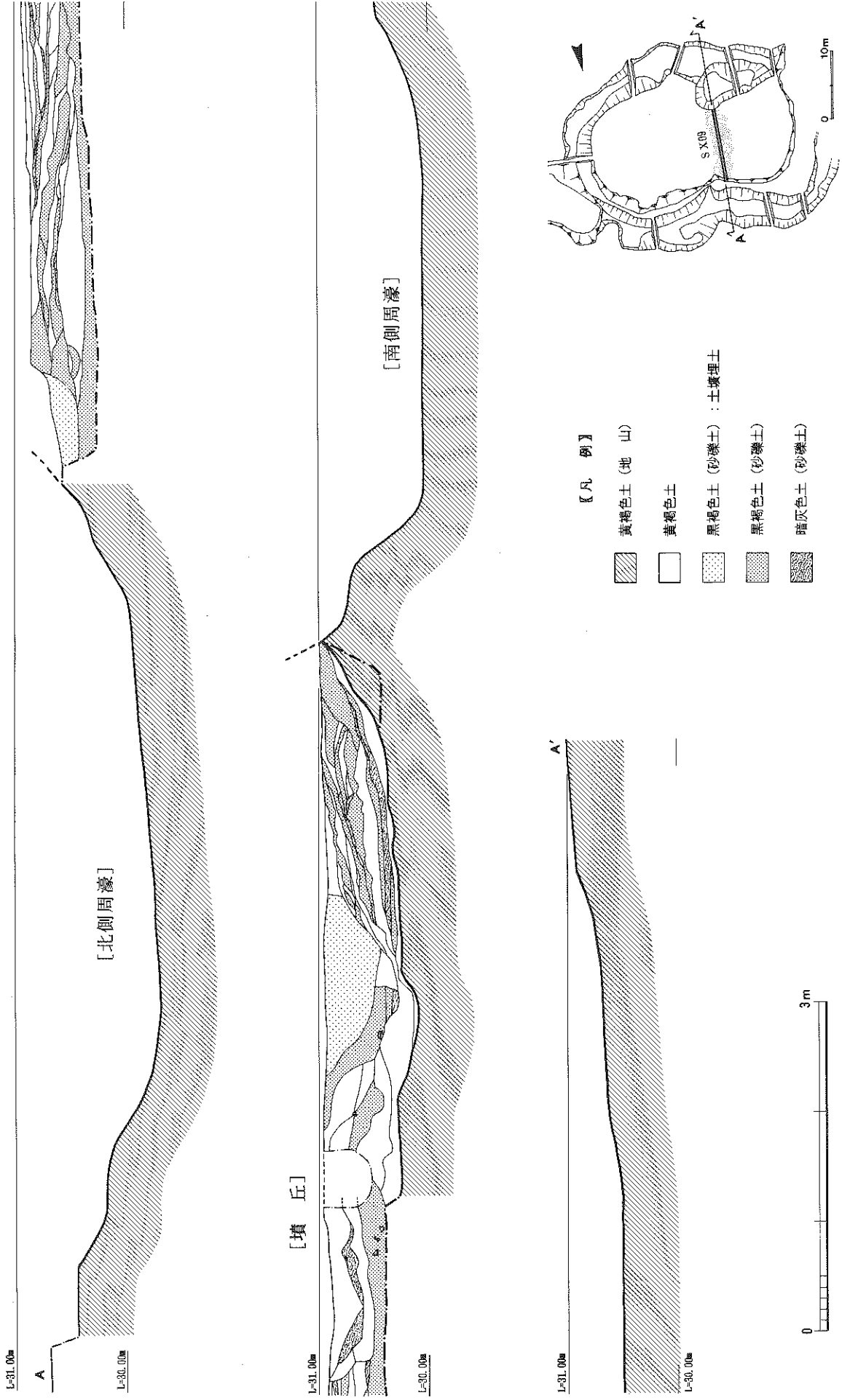
図版3 調査地区の位置とトレンチの配置



図版4 菟道門ノ前古墳遺構図



図版5 菟道門ノ前古墳SX09土層図



L=31.00m

A

[北側周濠]

L=30.00m

[墳丘]

L=31.00m

[南側周濠]

L=30.00m

A'

L=31.00m

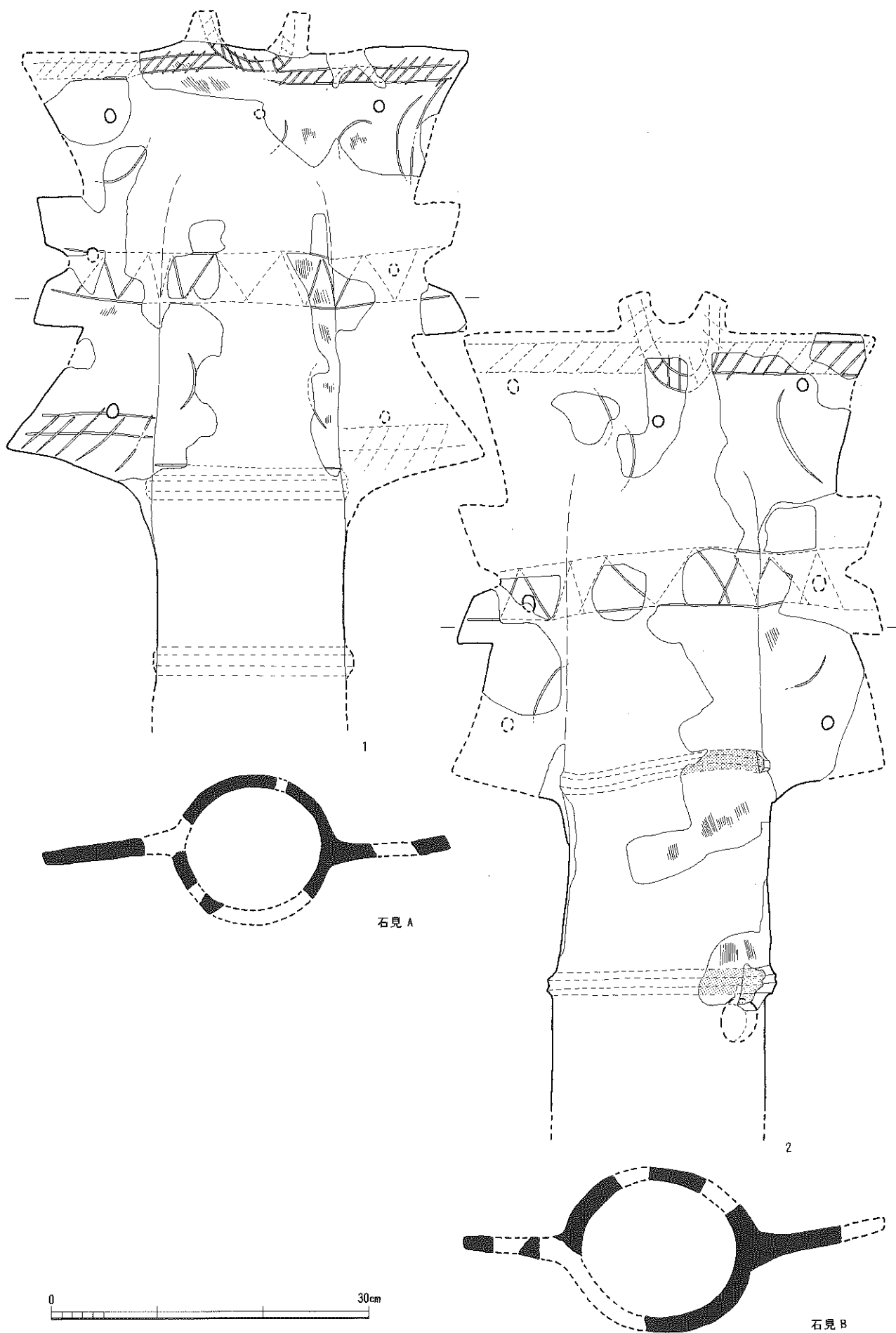
L=30.00m

【凡例】

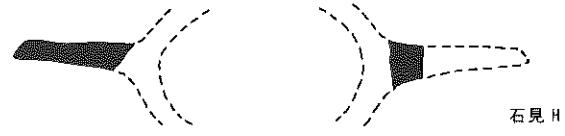
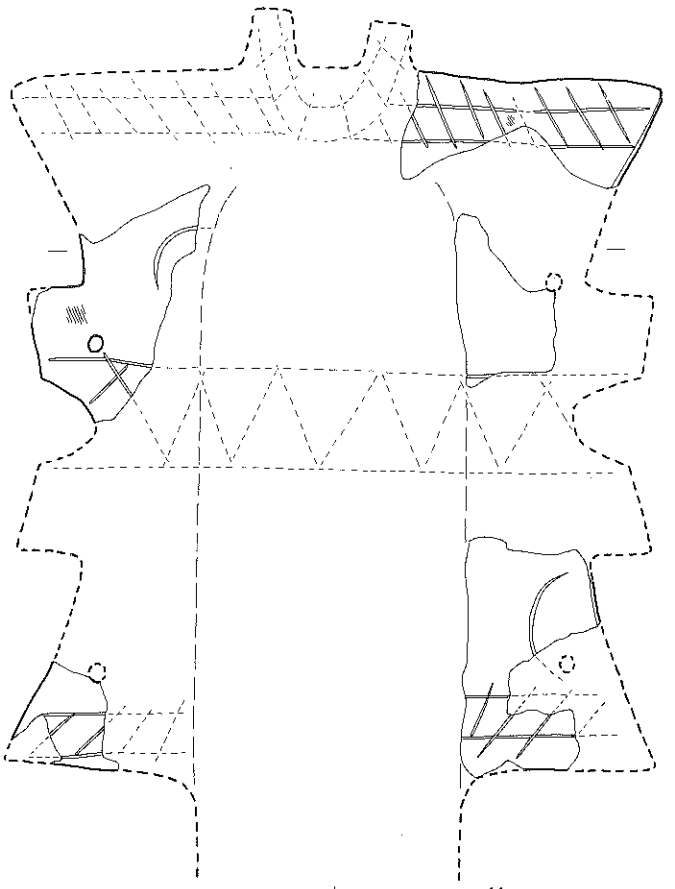
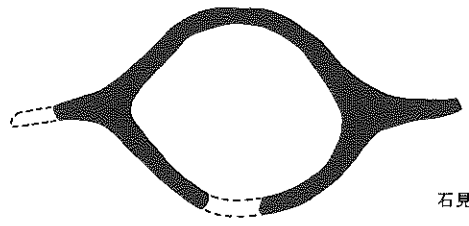
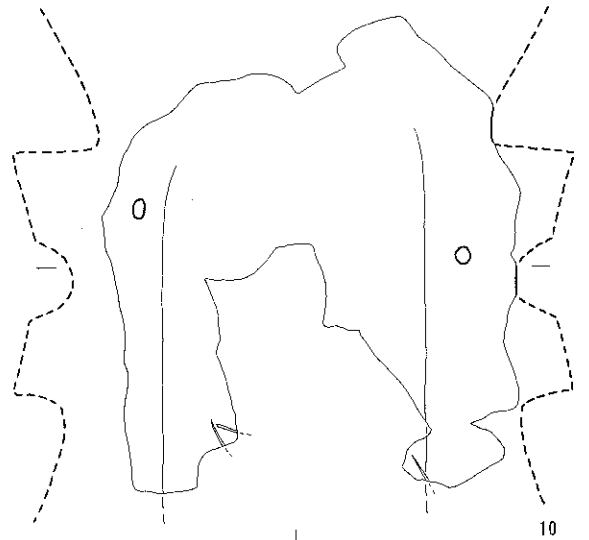

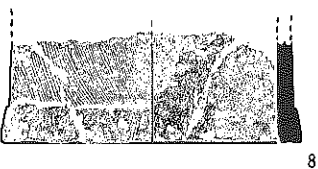
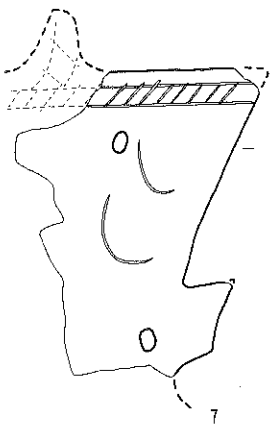
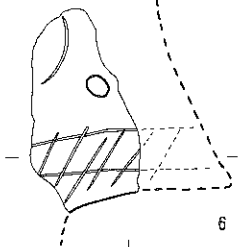

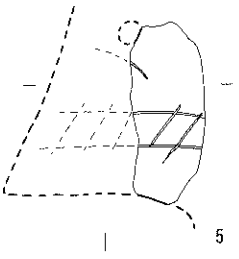

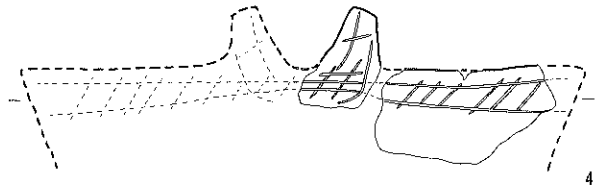
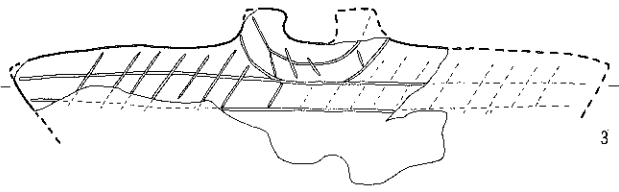
- 黄褐色土 (地山)
- 黄褐色土
- 黒褐色土 (砂礫土) : 土塚埋土
- 黒褐色土 (砂礫土)
- 暗灰色土 (砂礫土)

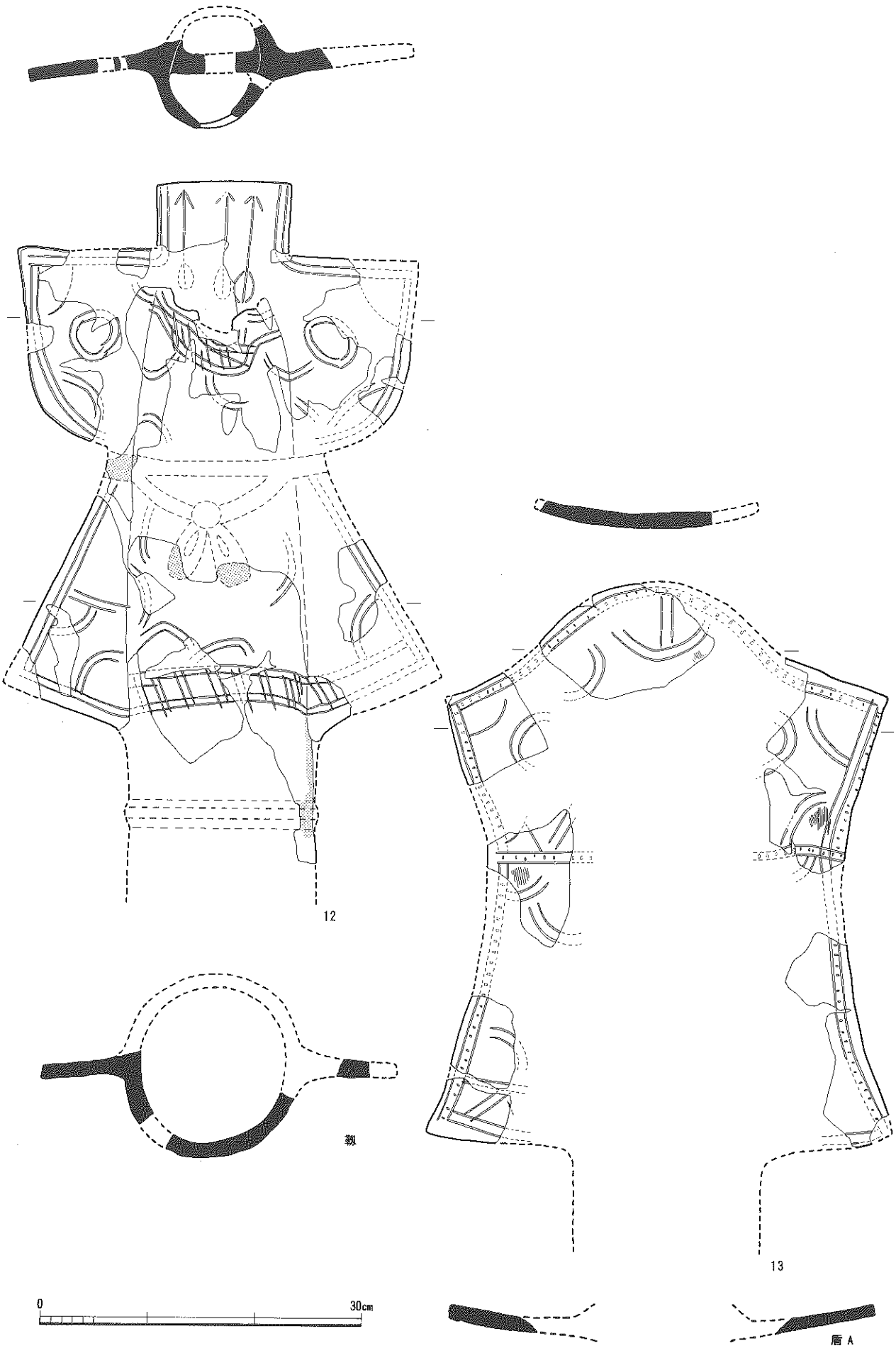
0 3m

0 10m




図版7 菟道門ノ前古墳遺物実測図2



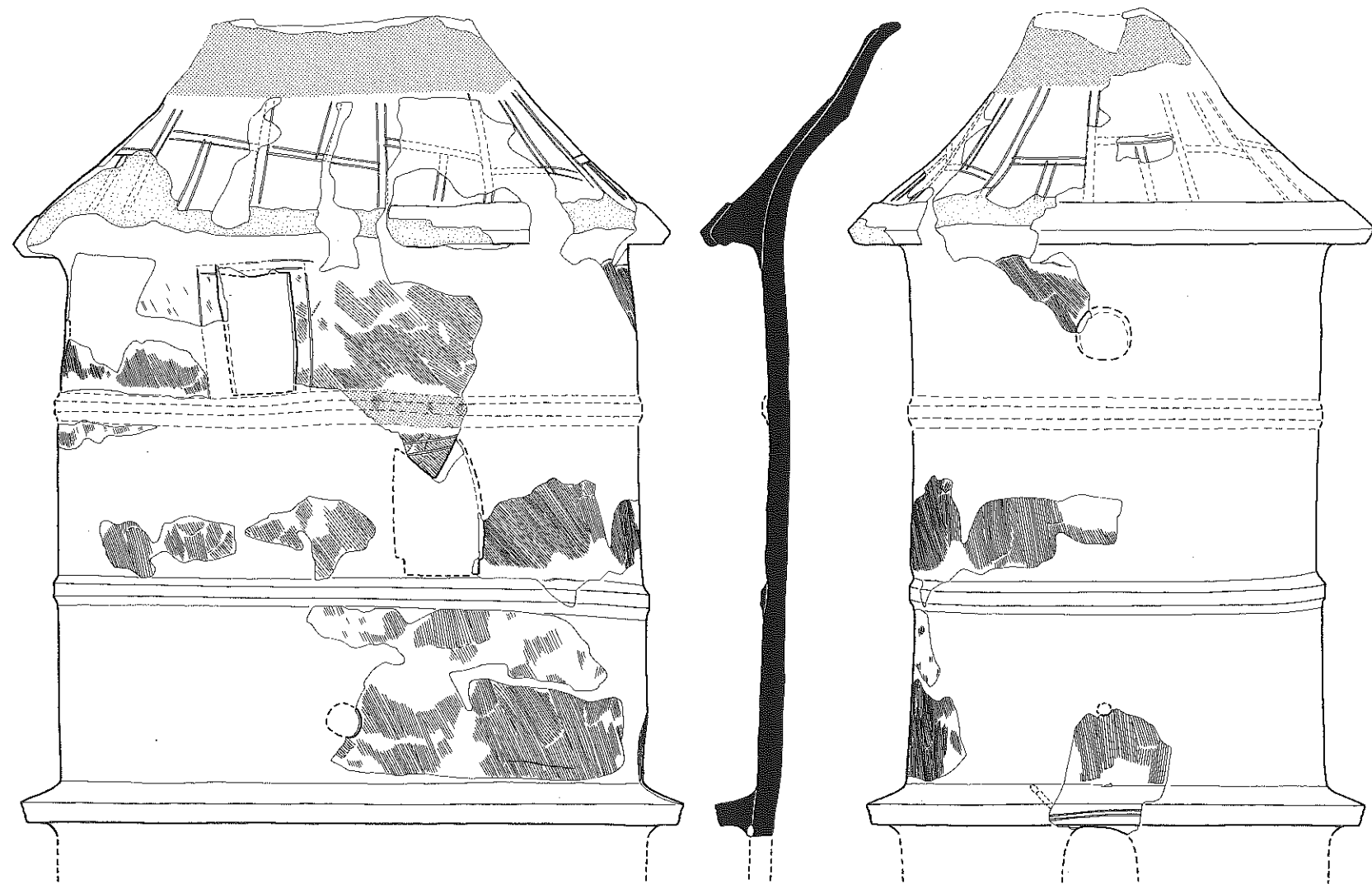
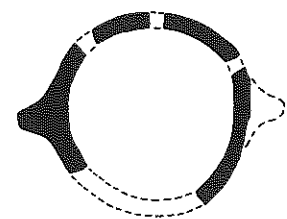


0 30cm

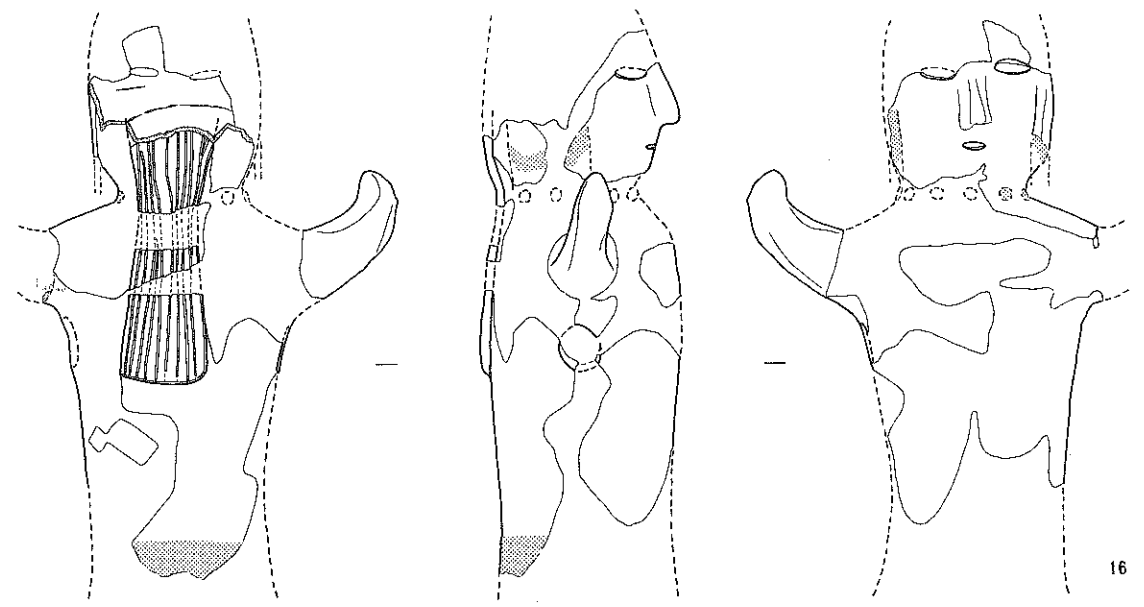
層 A



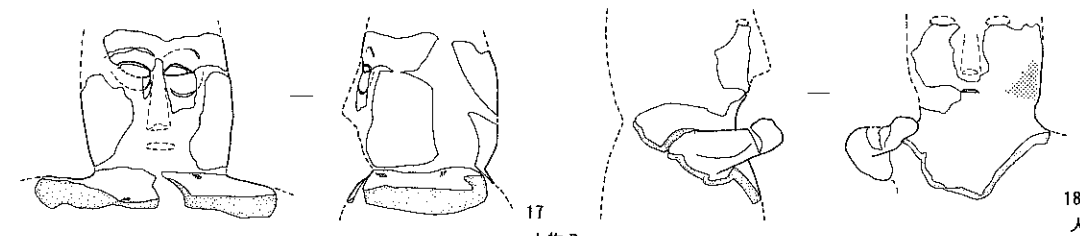
14 太刀



15 家

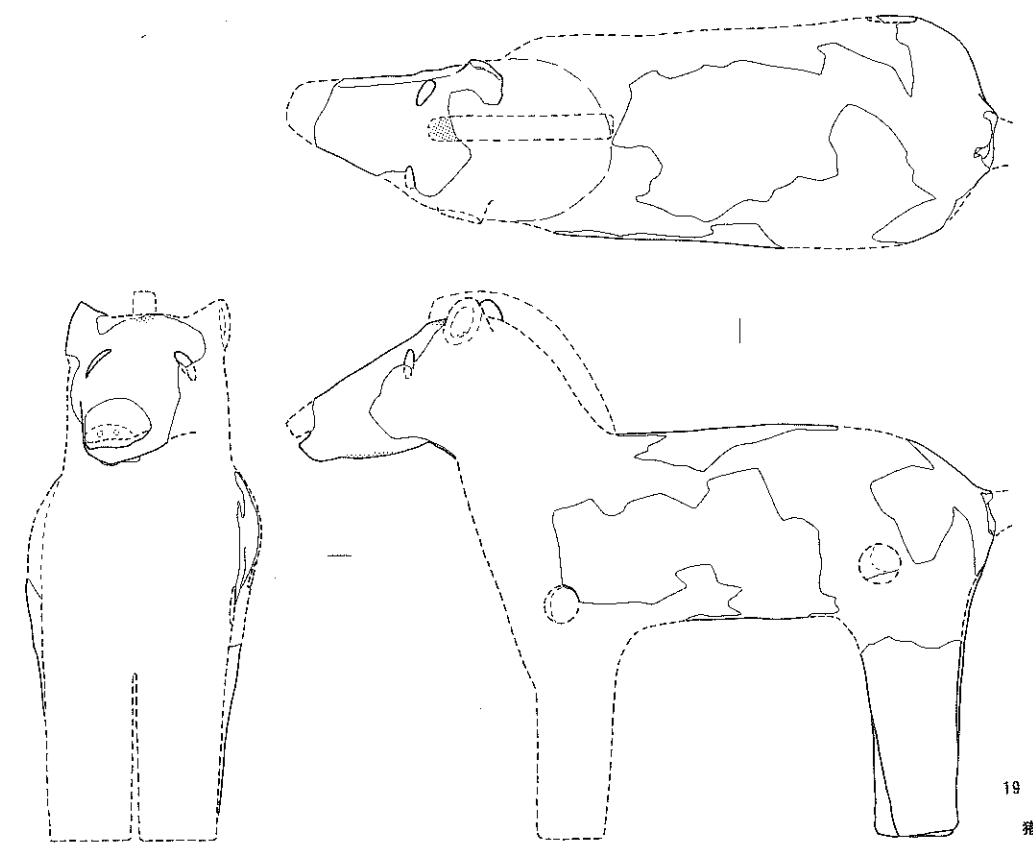
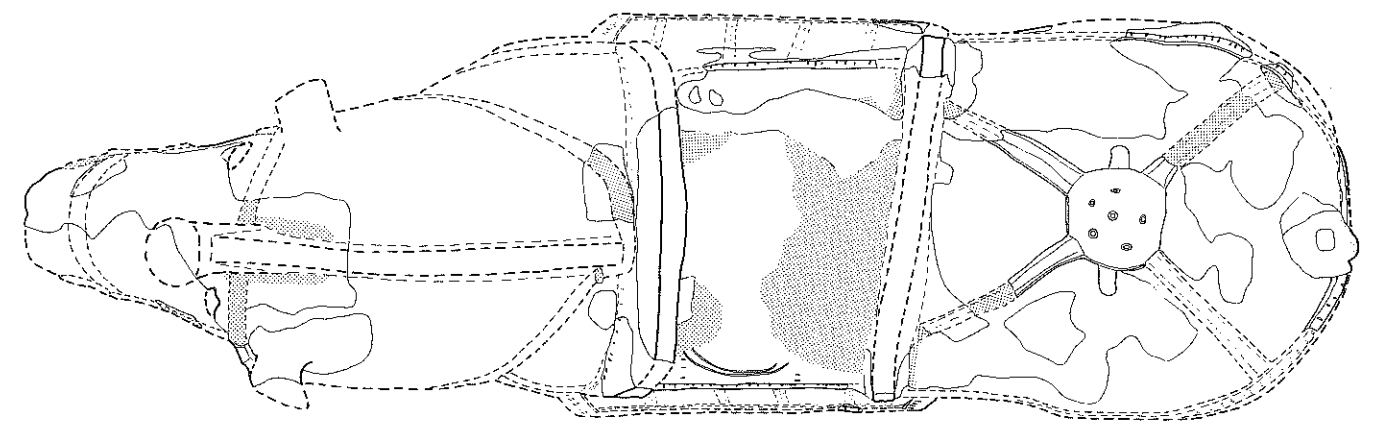


16
人物A

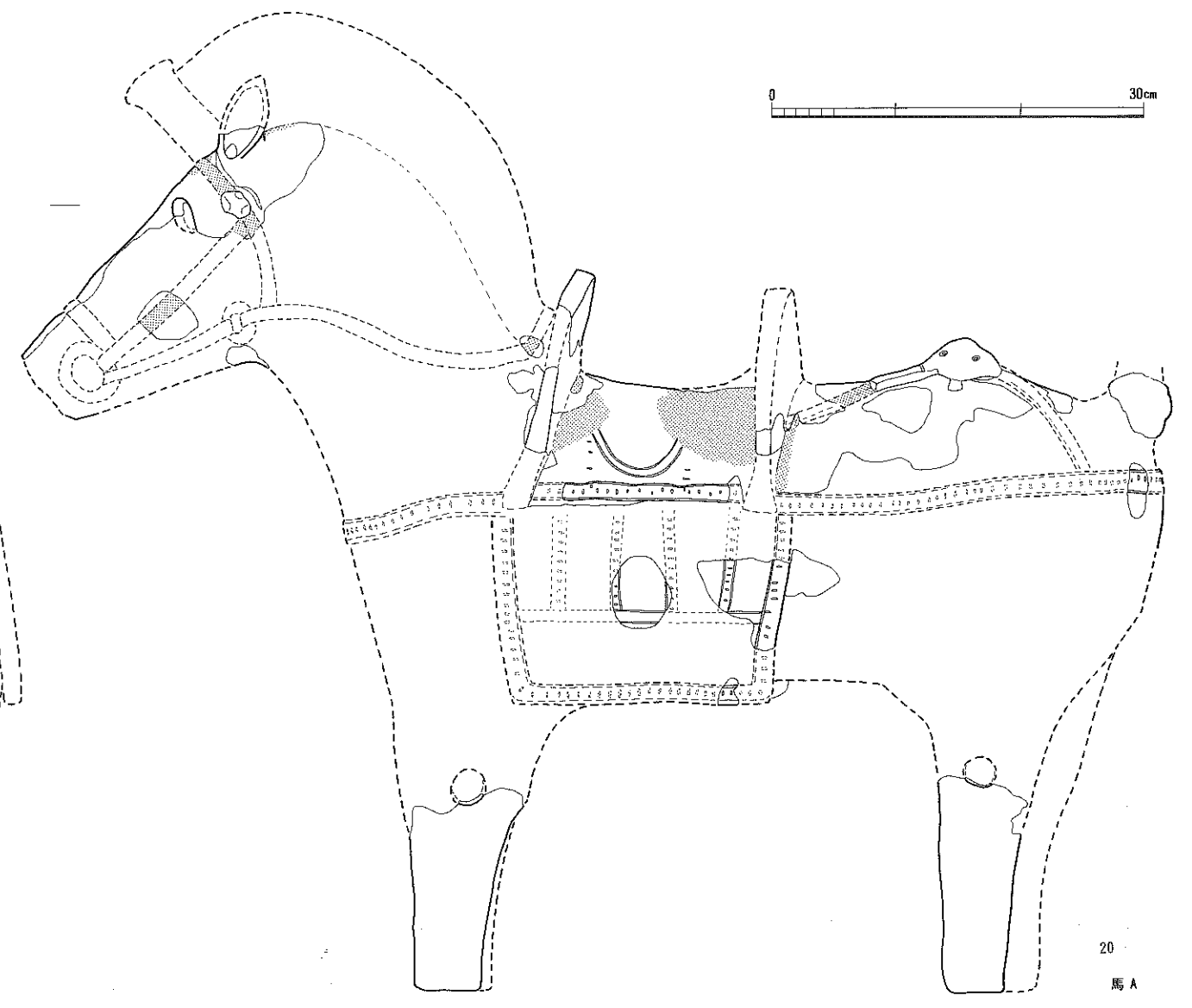
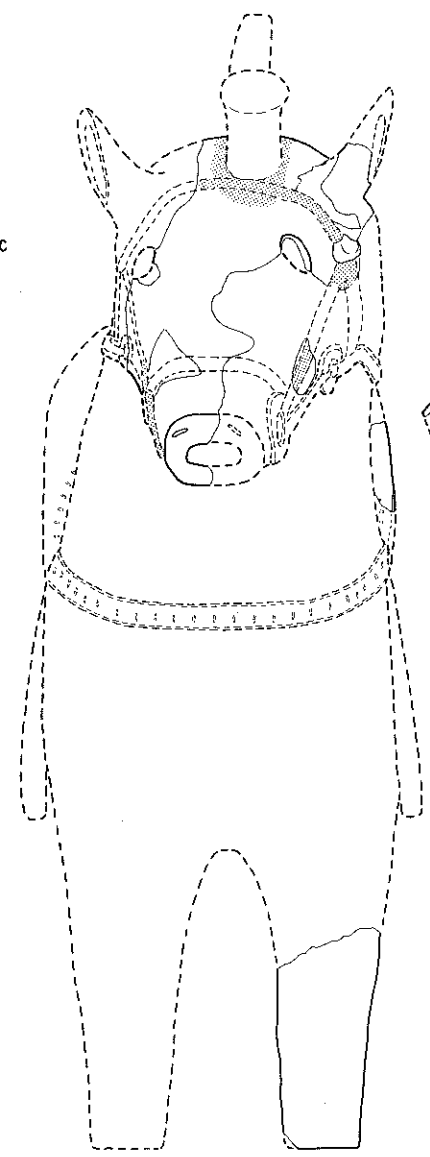


17
人物B


18
人物C



19
猪



20
馬A



21
馬 B

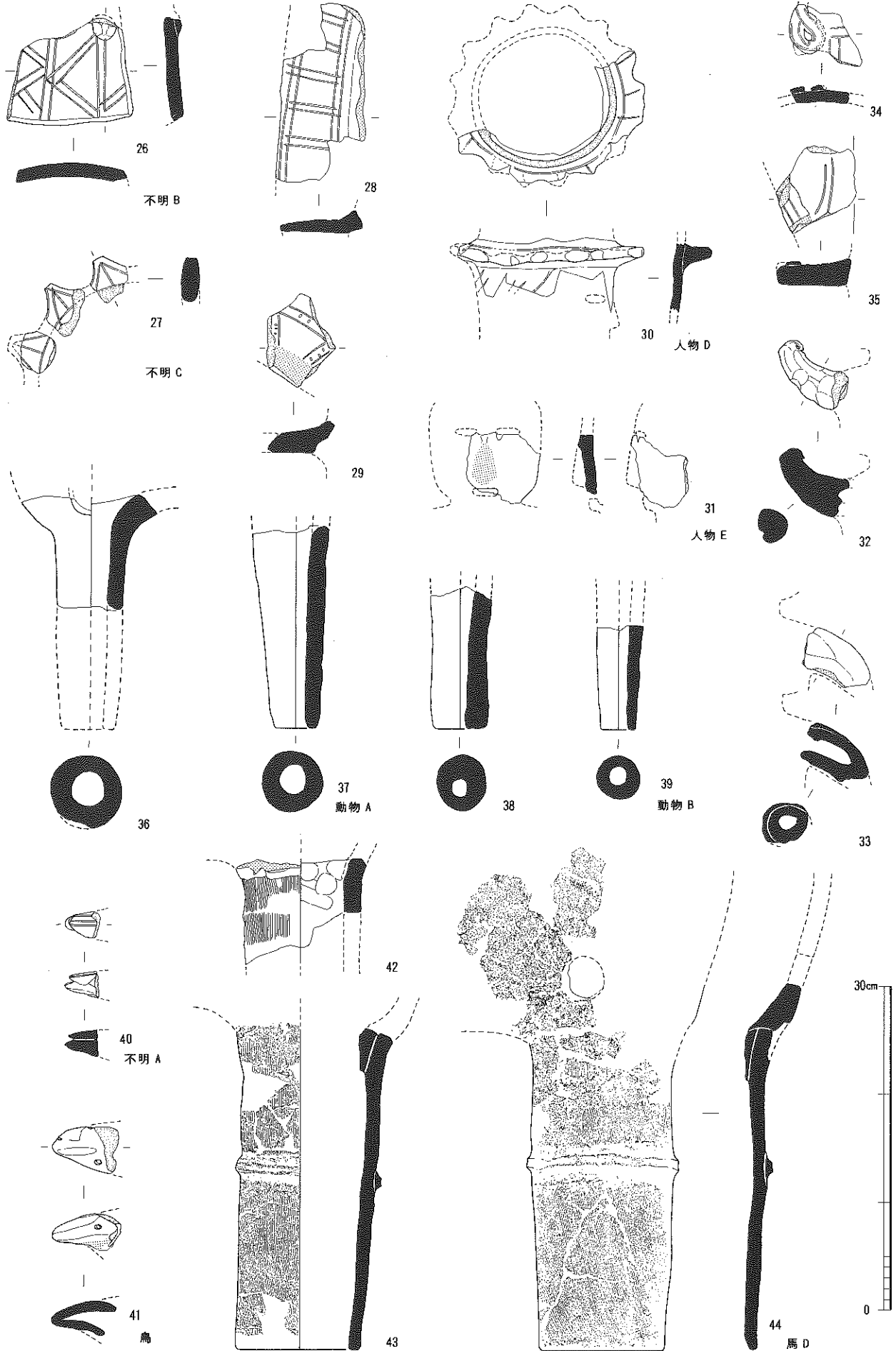
22

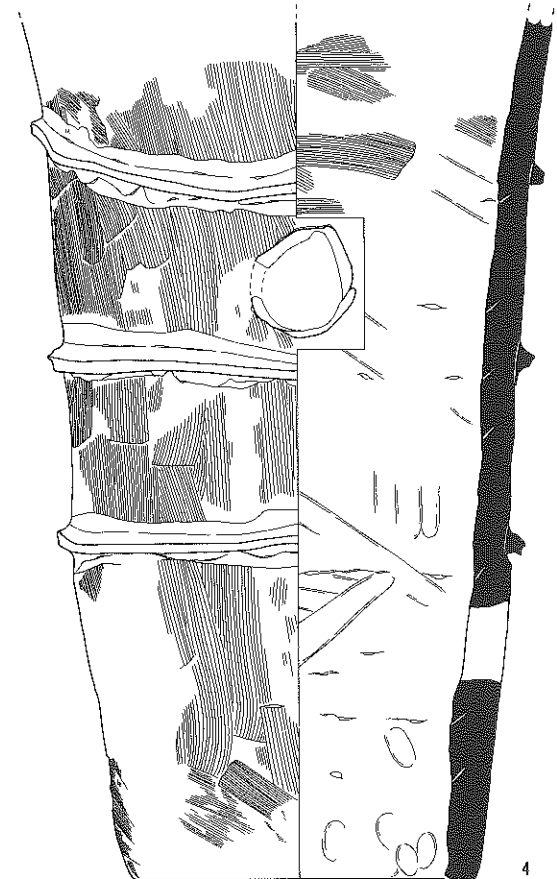
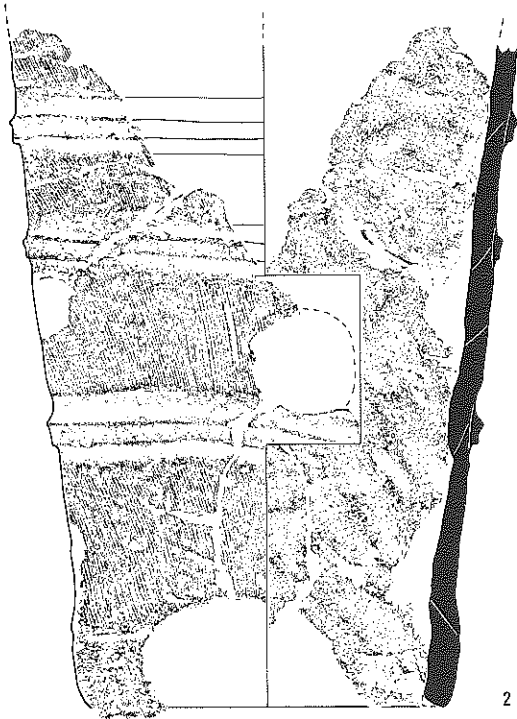
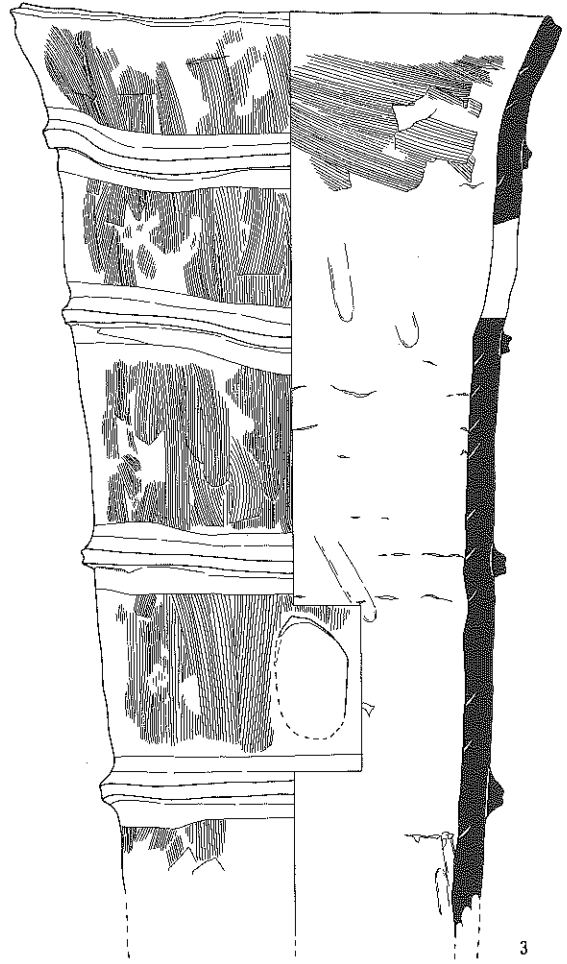

23

24 蓋

25 盾 B


図版12 菟道門ノ前古墳遺物実測図7






0 20cm


図版14 菟道門ノ前古墳遺物実測図9



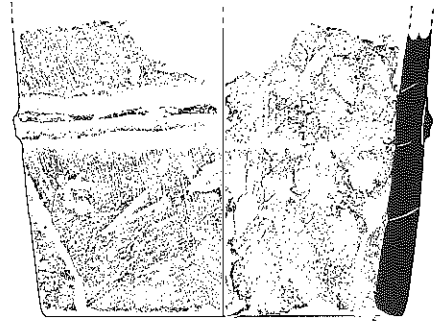


0 20cm


図版 16 菟道門ノ前古墳遺物実測図 11




25



30



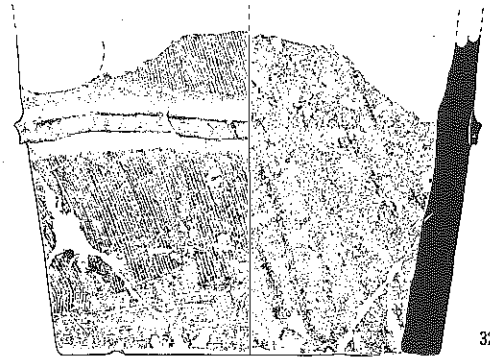
26



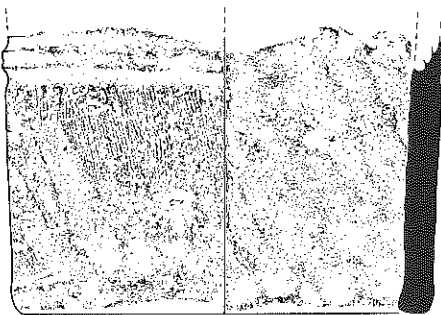
31



27




32




28



33

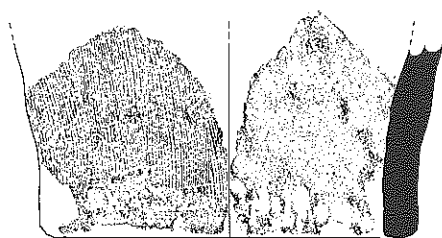


29

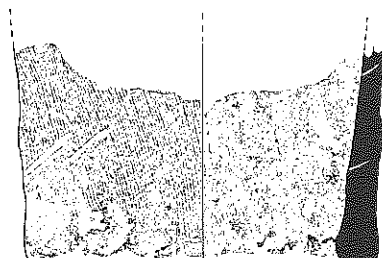




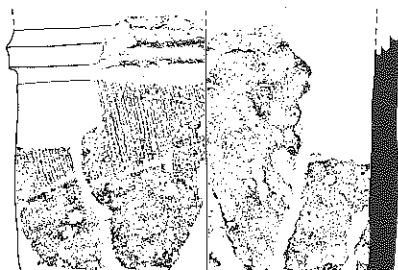
34



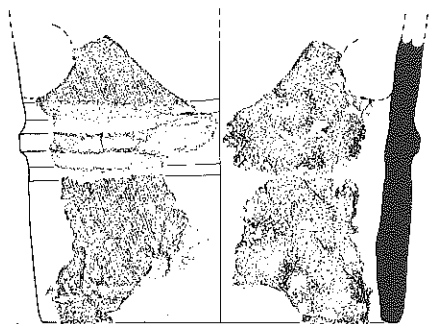
39



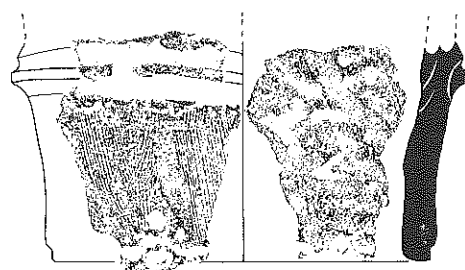
35



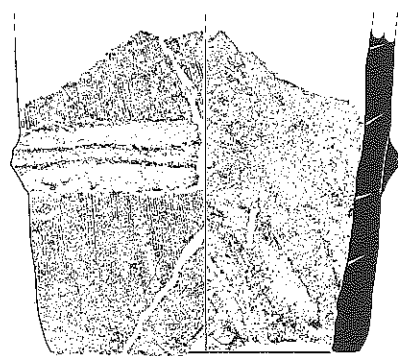
40




36



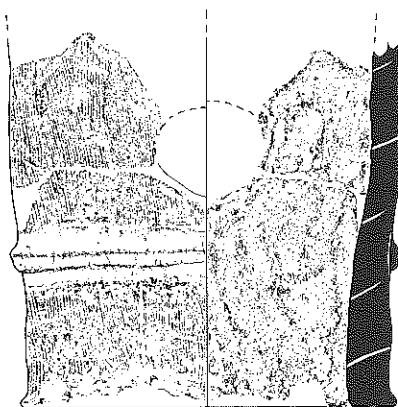
41



37



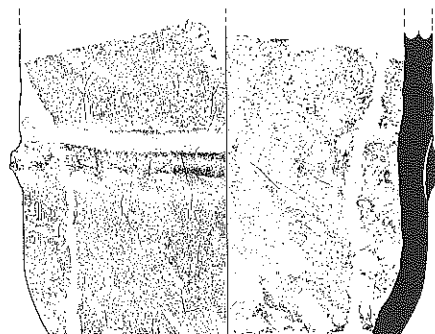
42



38



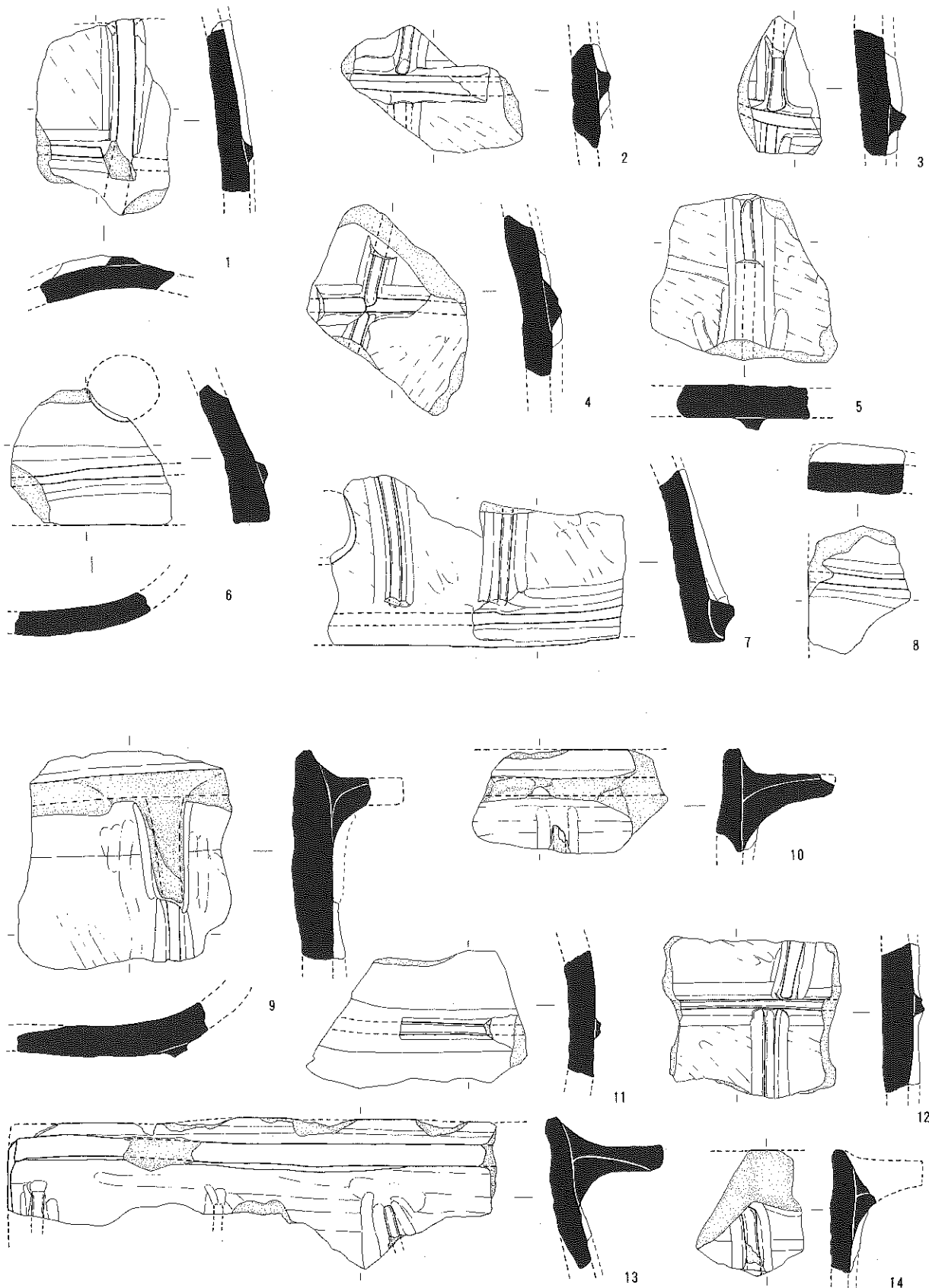
43



44

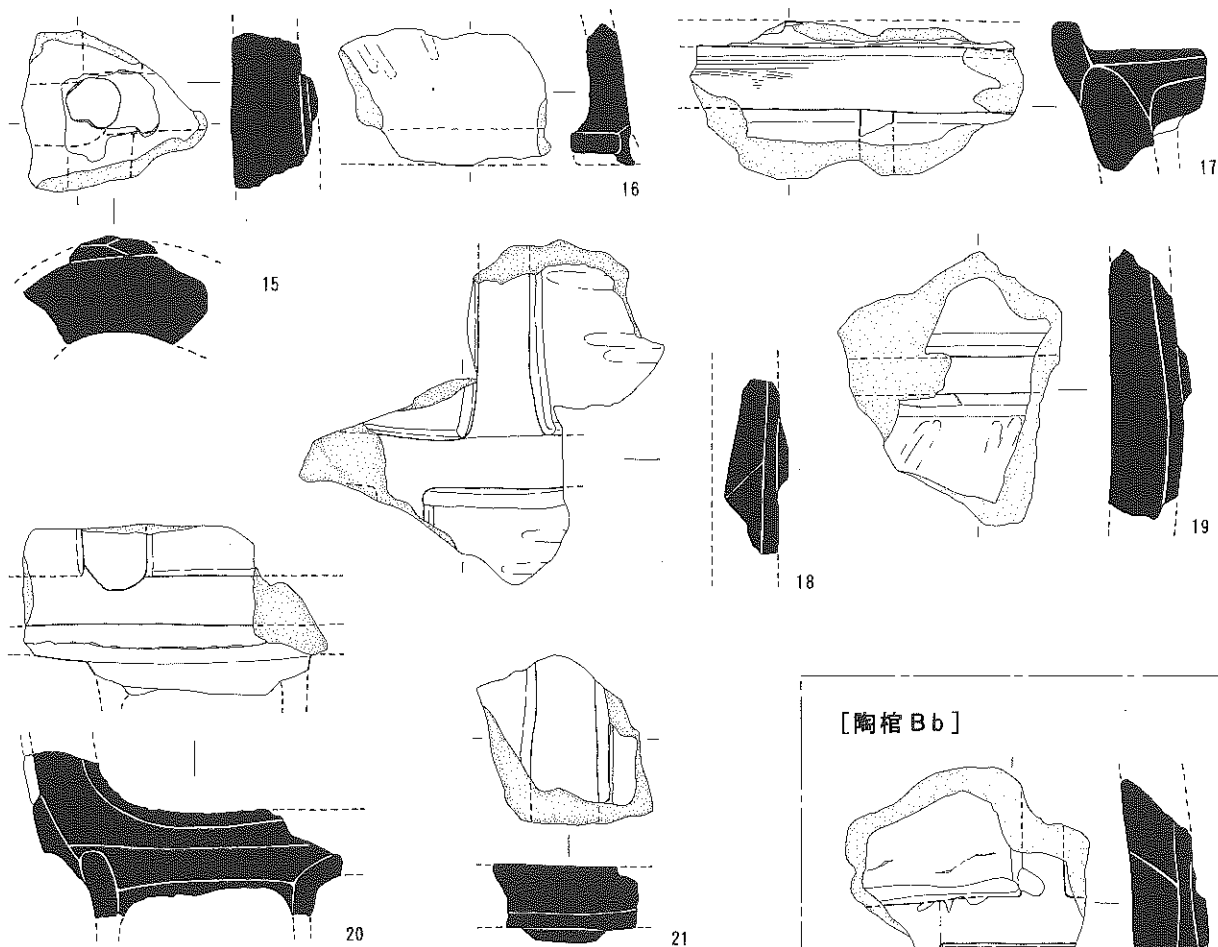
0 20cm

[陶棺 A]

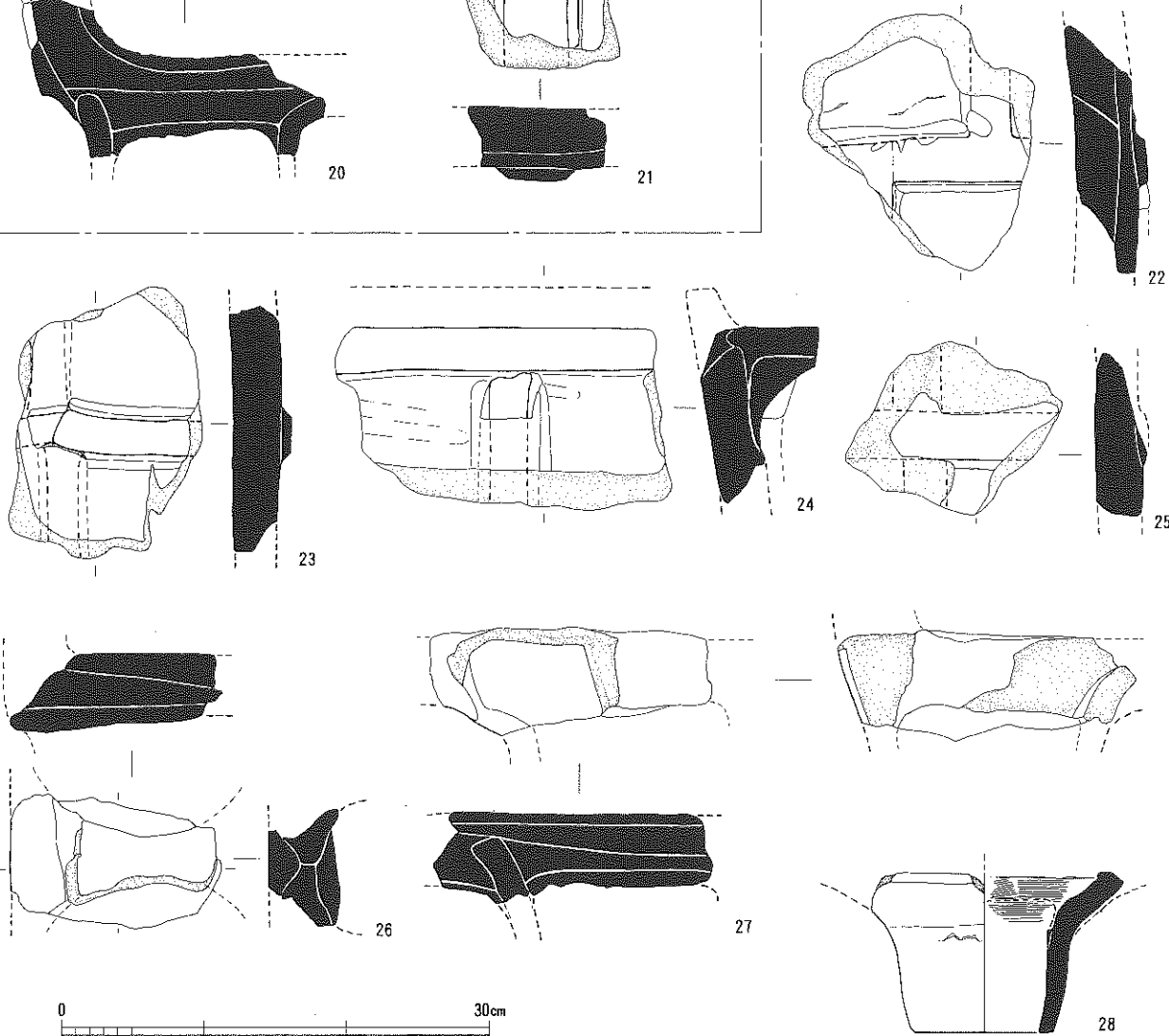


0 30cm

[陶棺 Ba]

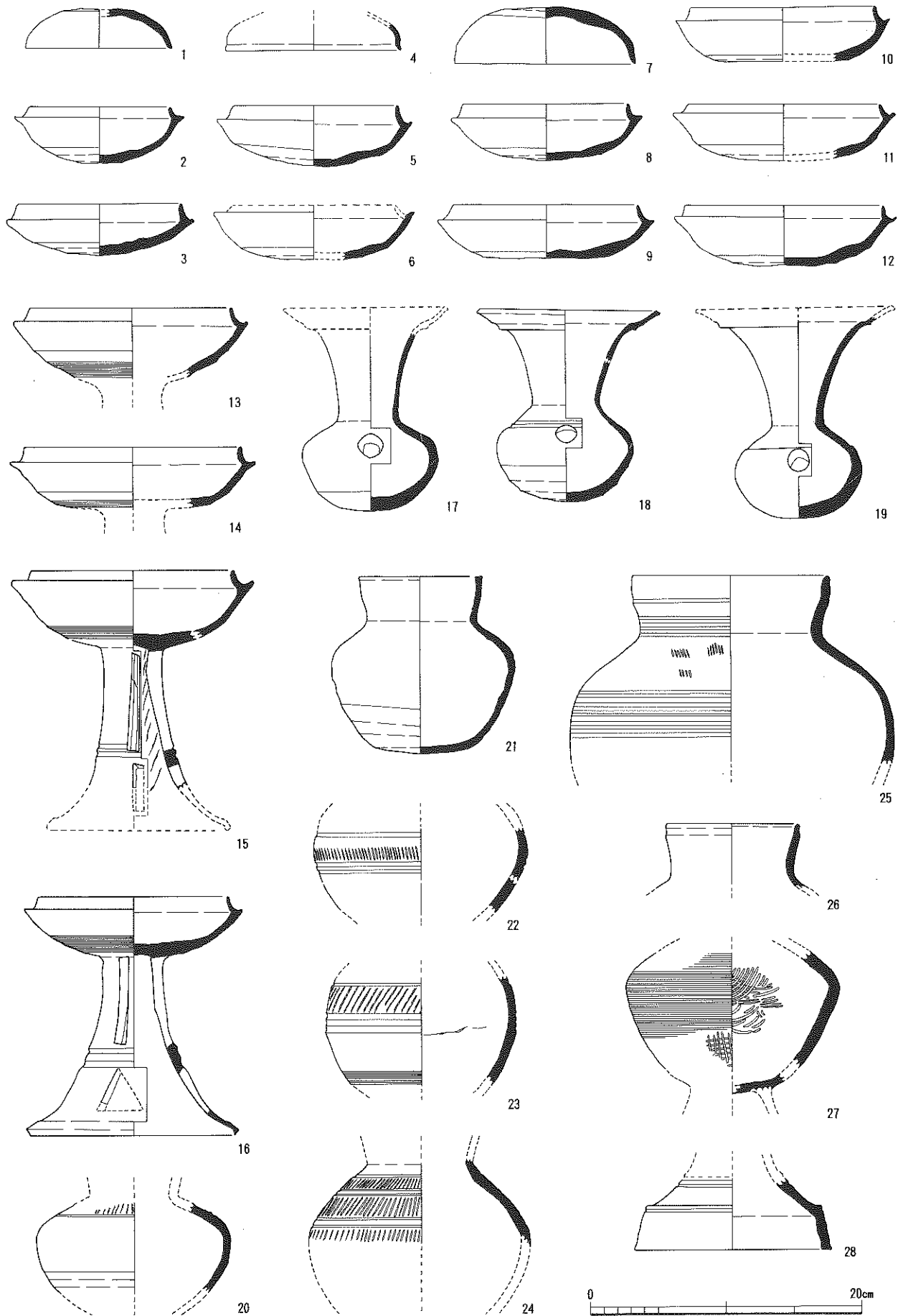


[陶棺 Bb]

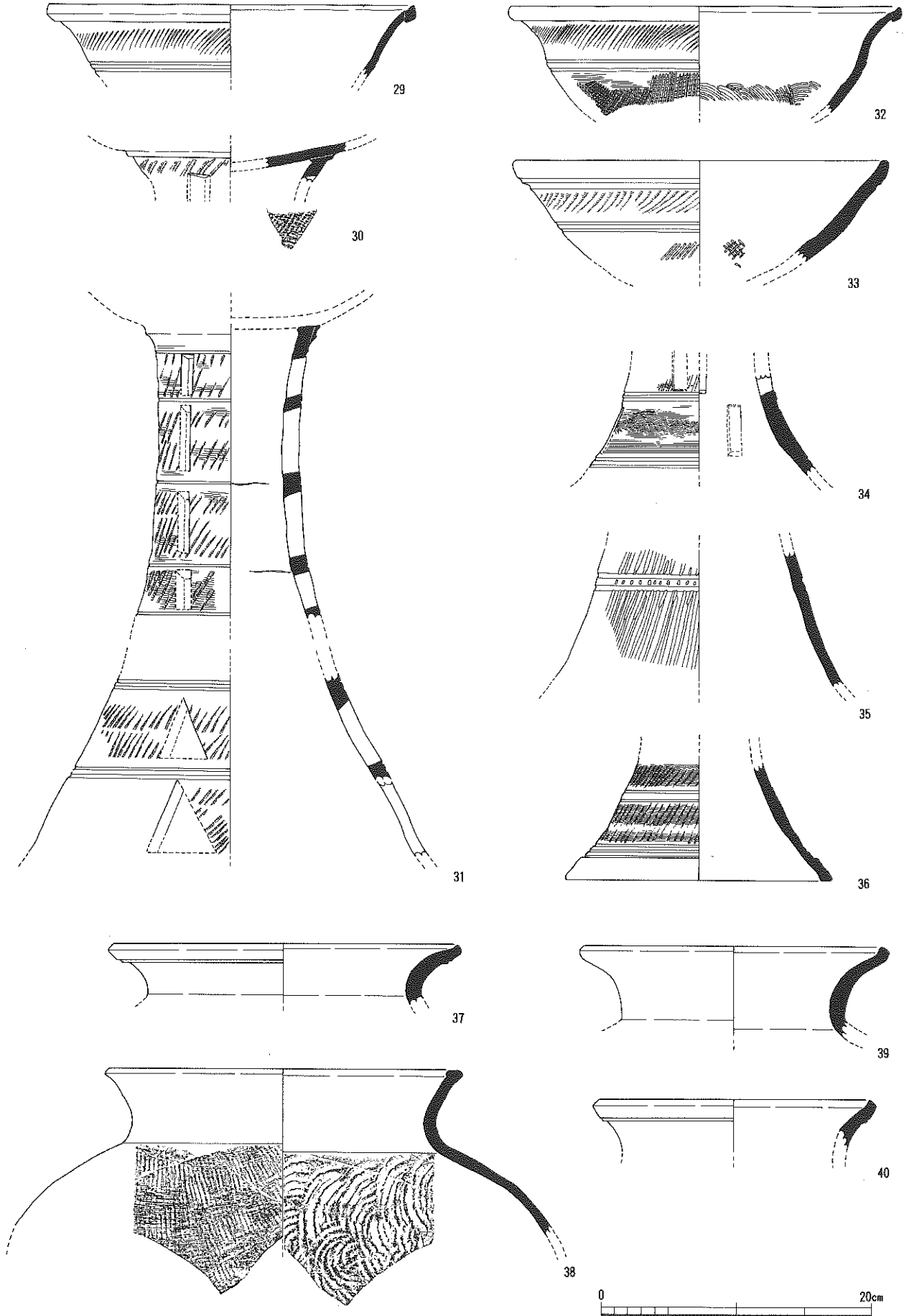


0 30cm

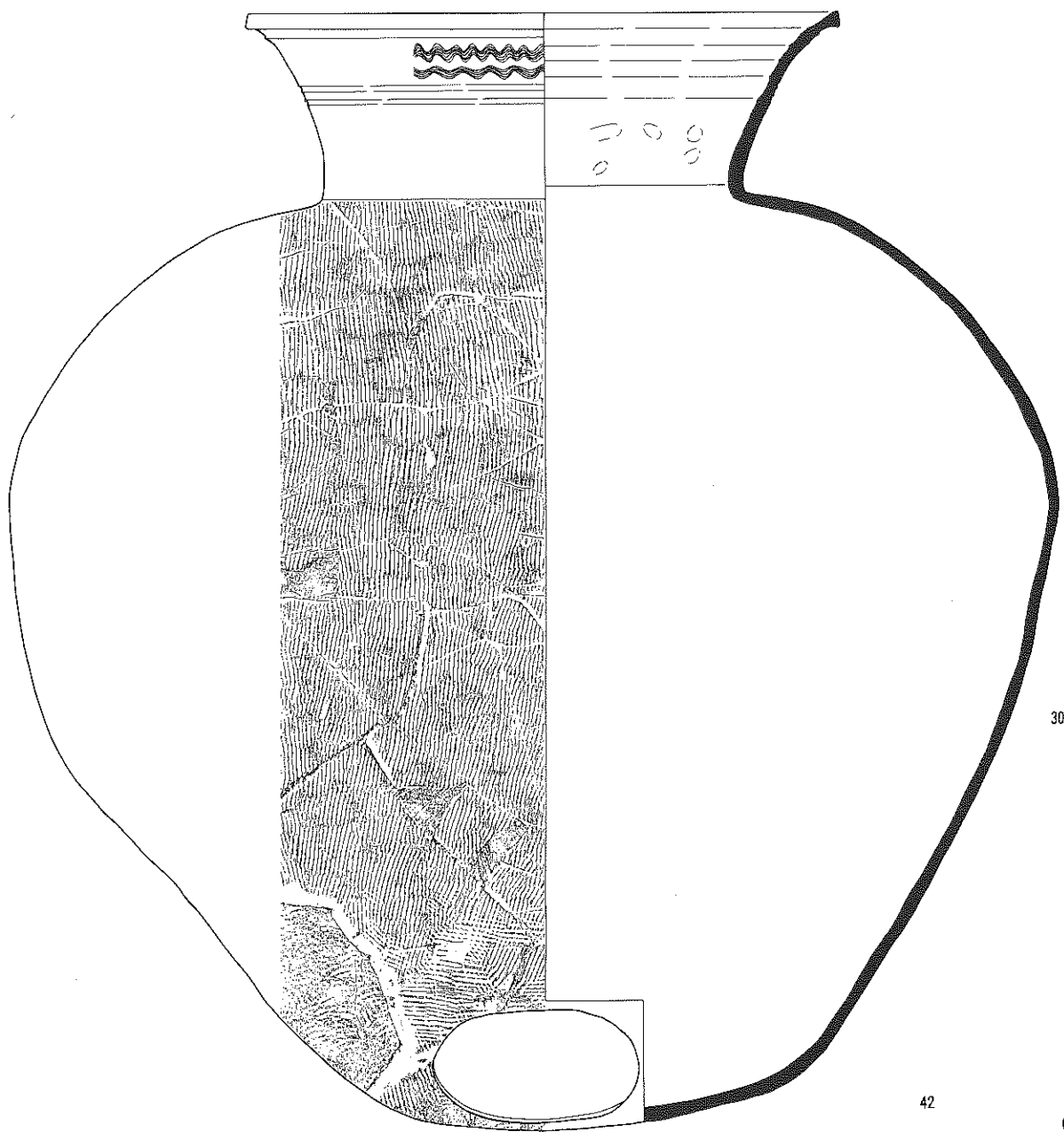
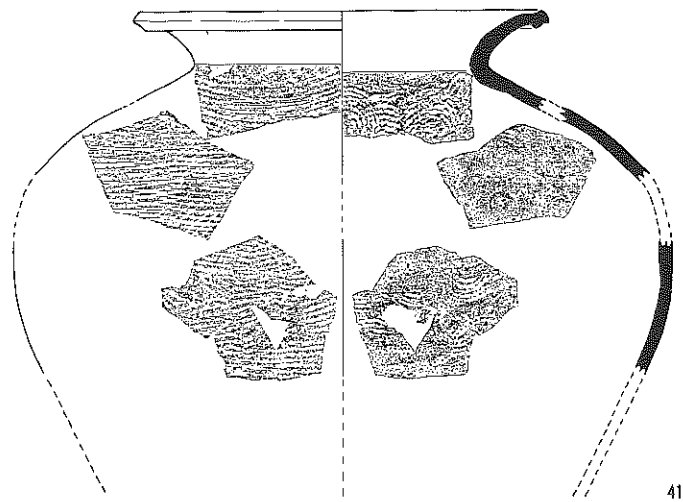
菟道門ノ前古墳周濠



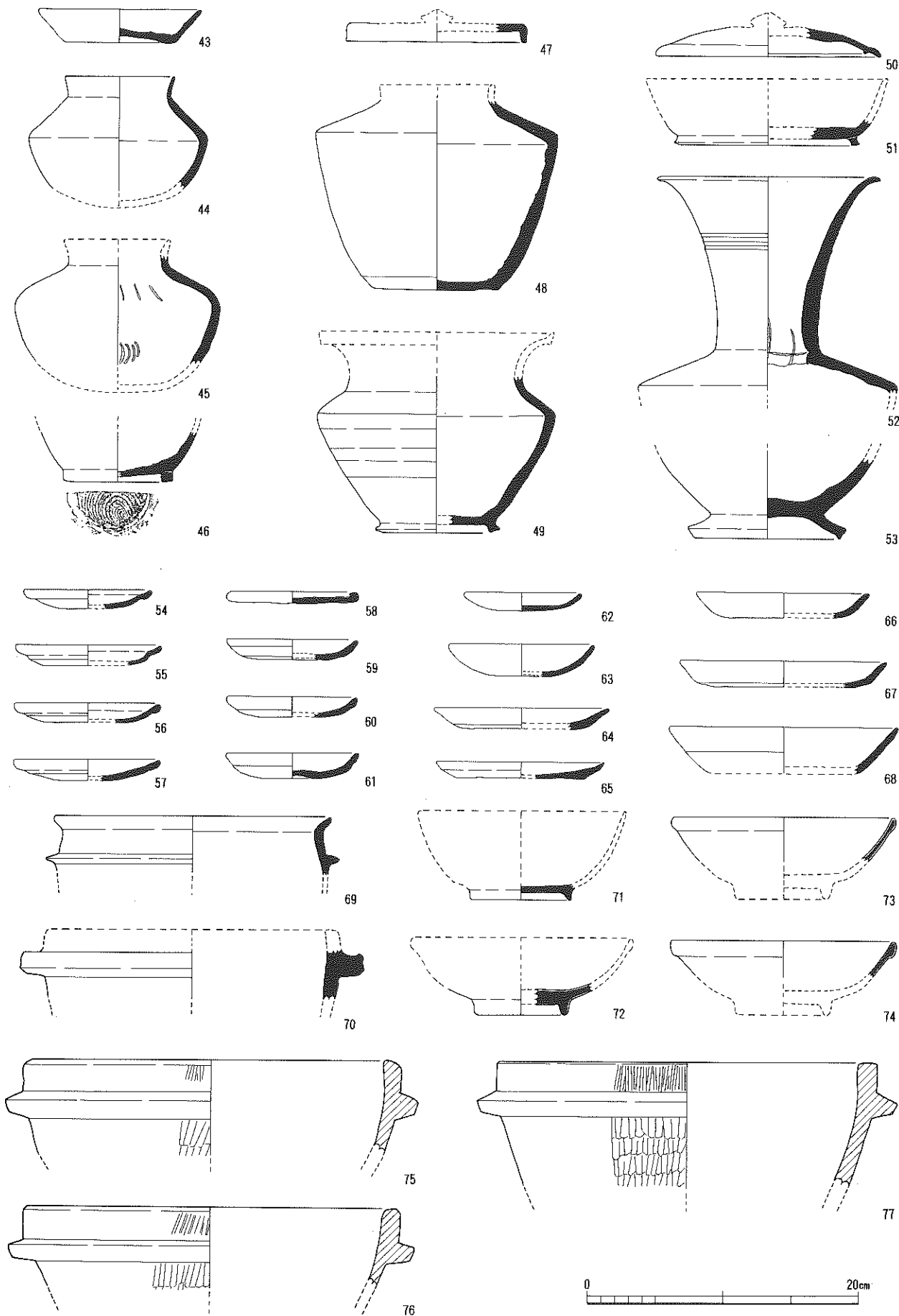
菟道門ノ前古墳周濠



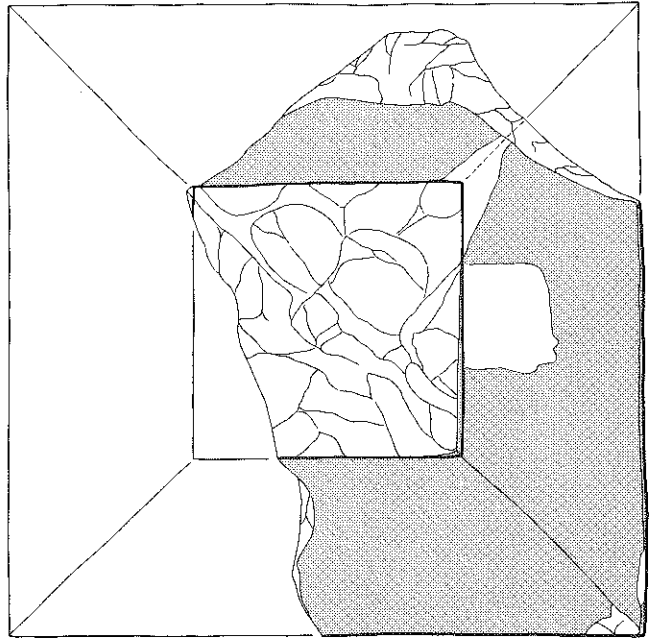
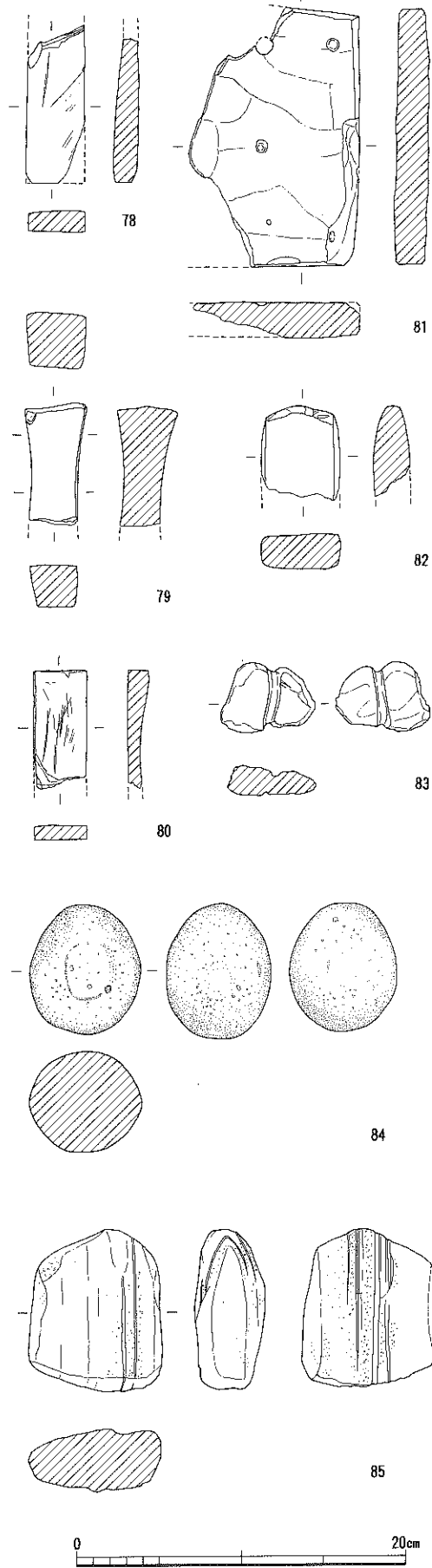
菟道門ノ前古墳周濠



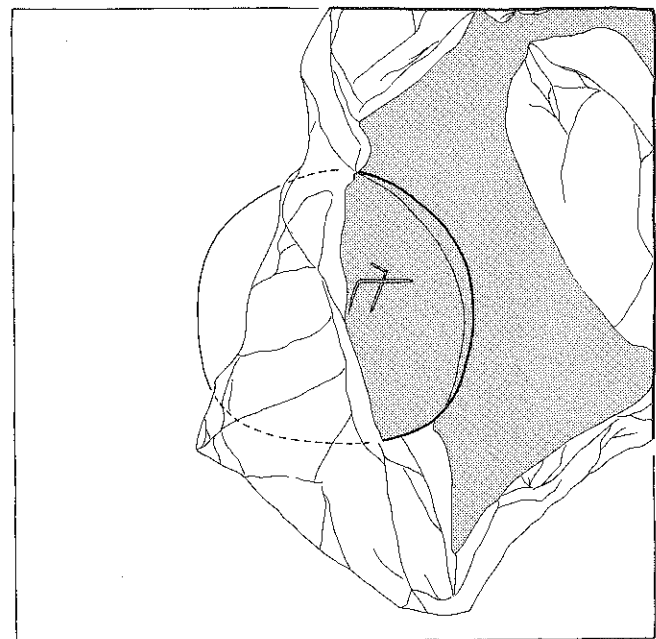
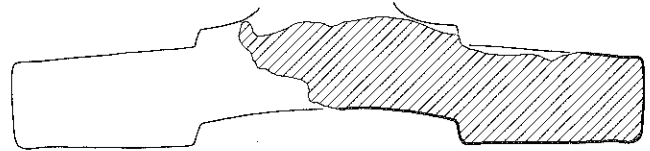
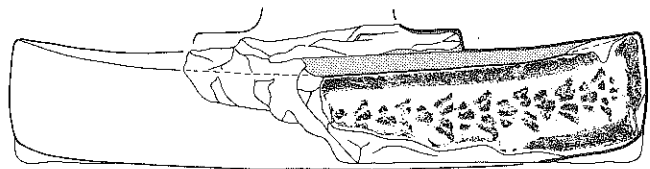
菟道門ノ前古墳周濠



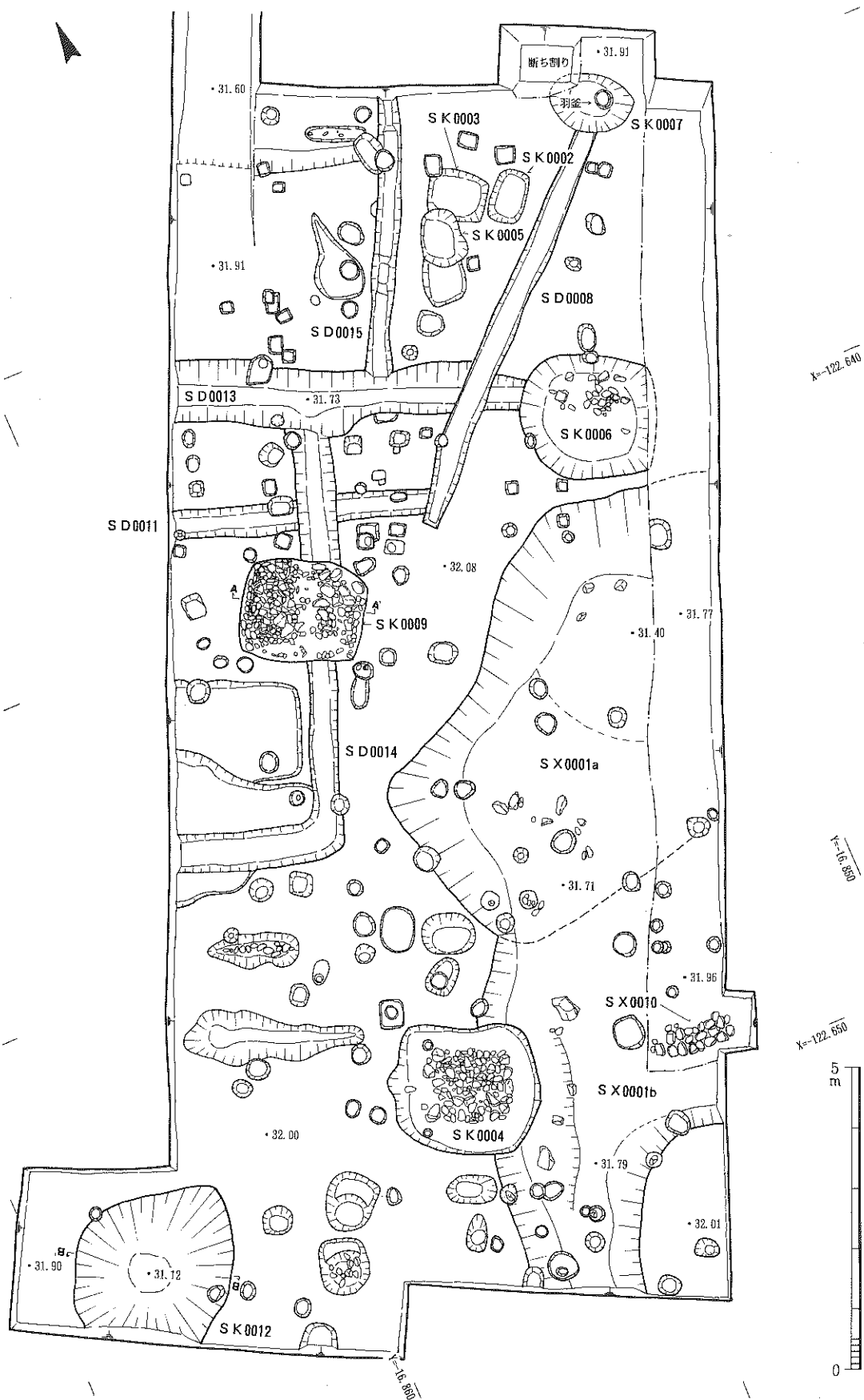
菟道門ノ前古墳周濠



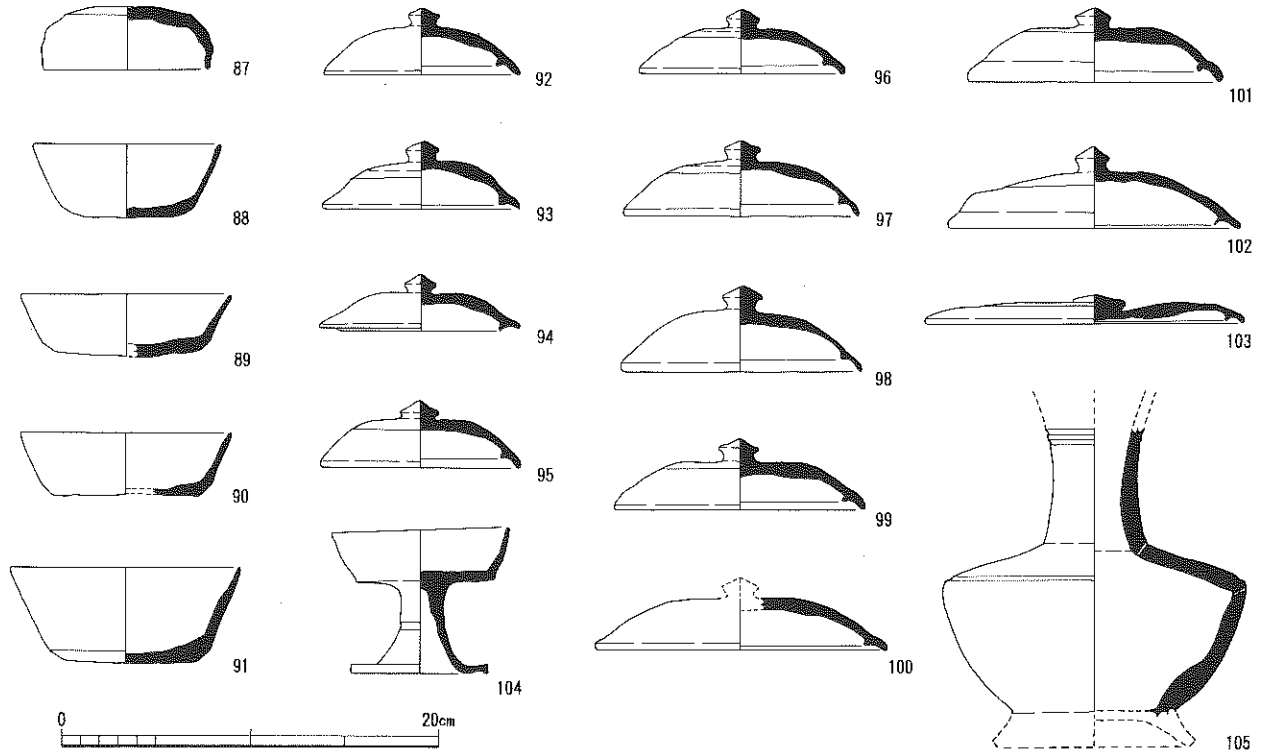
86



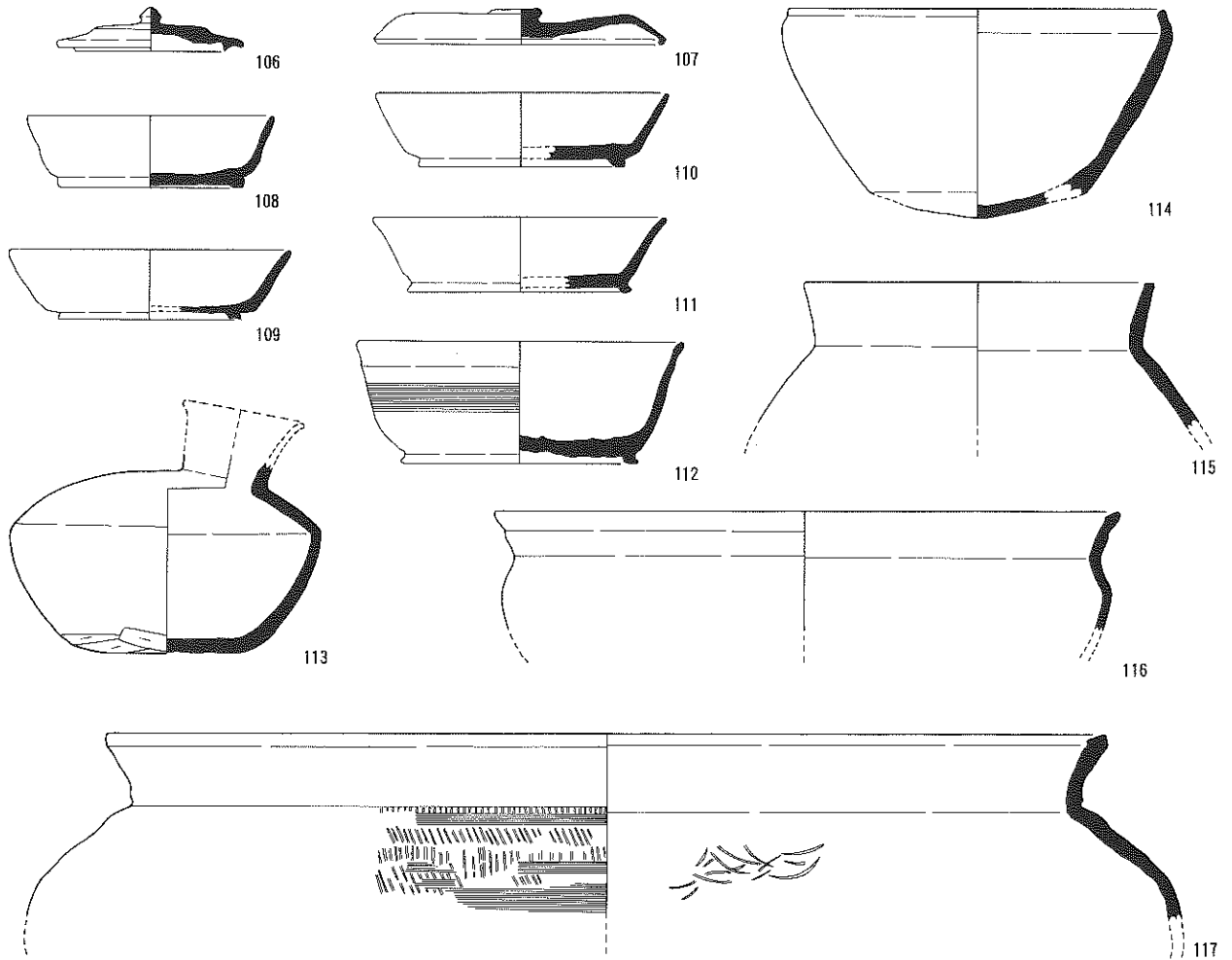
図版25 菟道遺跡門ノ前地区 (M-IVトレンチ) 遺構図



SK0012



SX0001



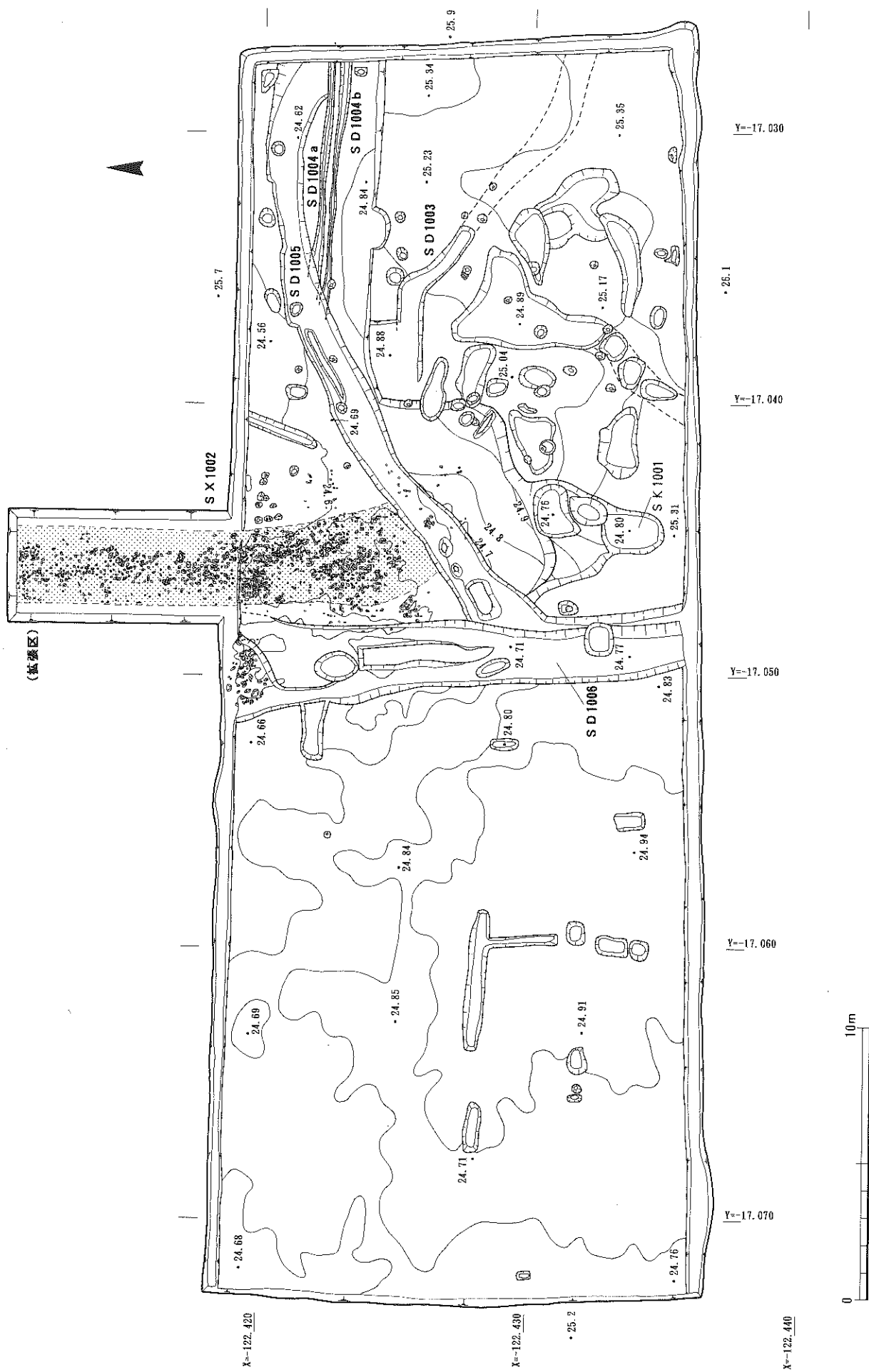


Y=-17.020

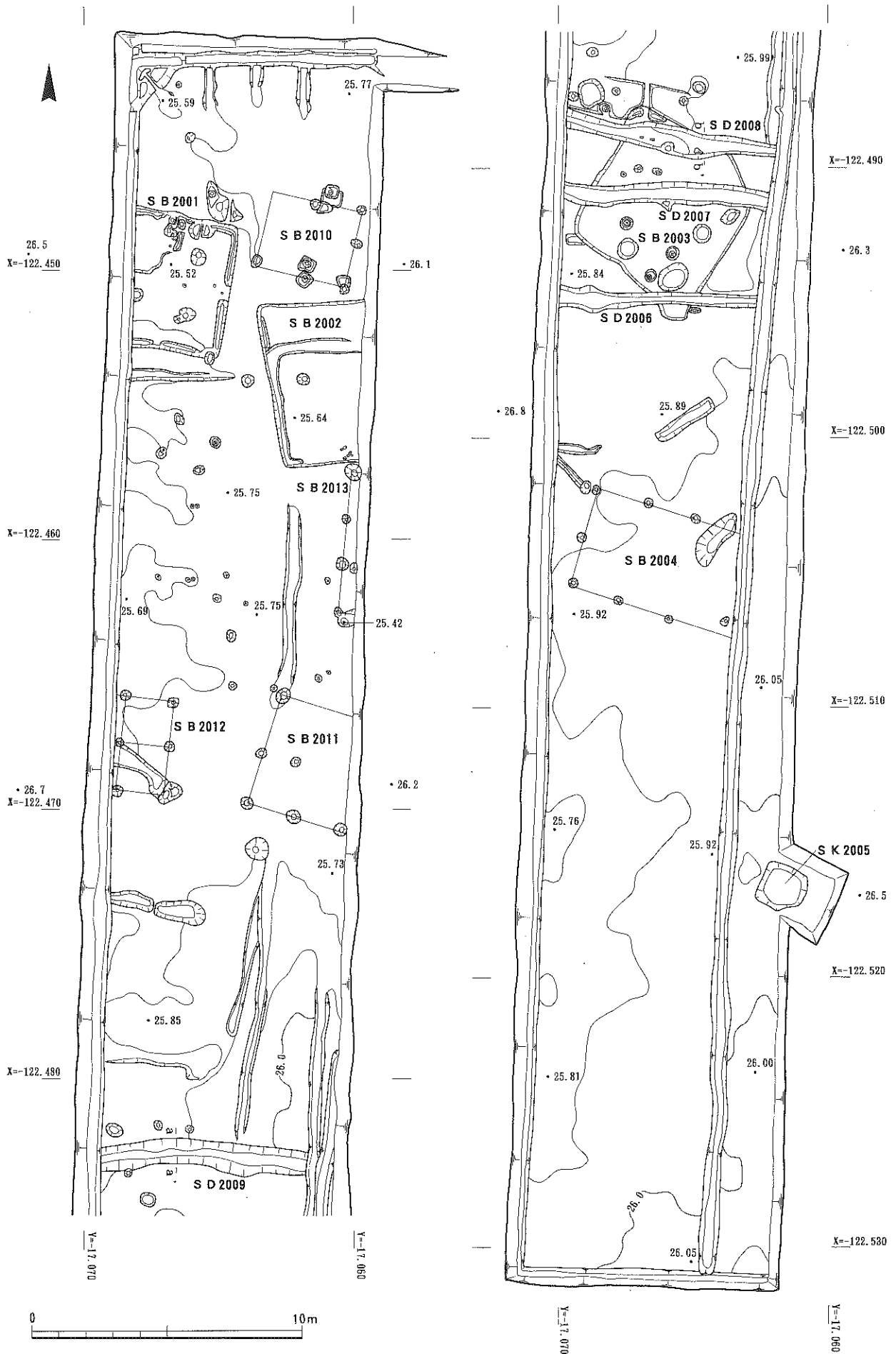
Y=-17.060

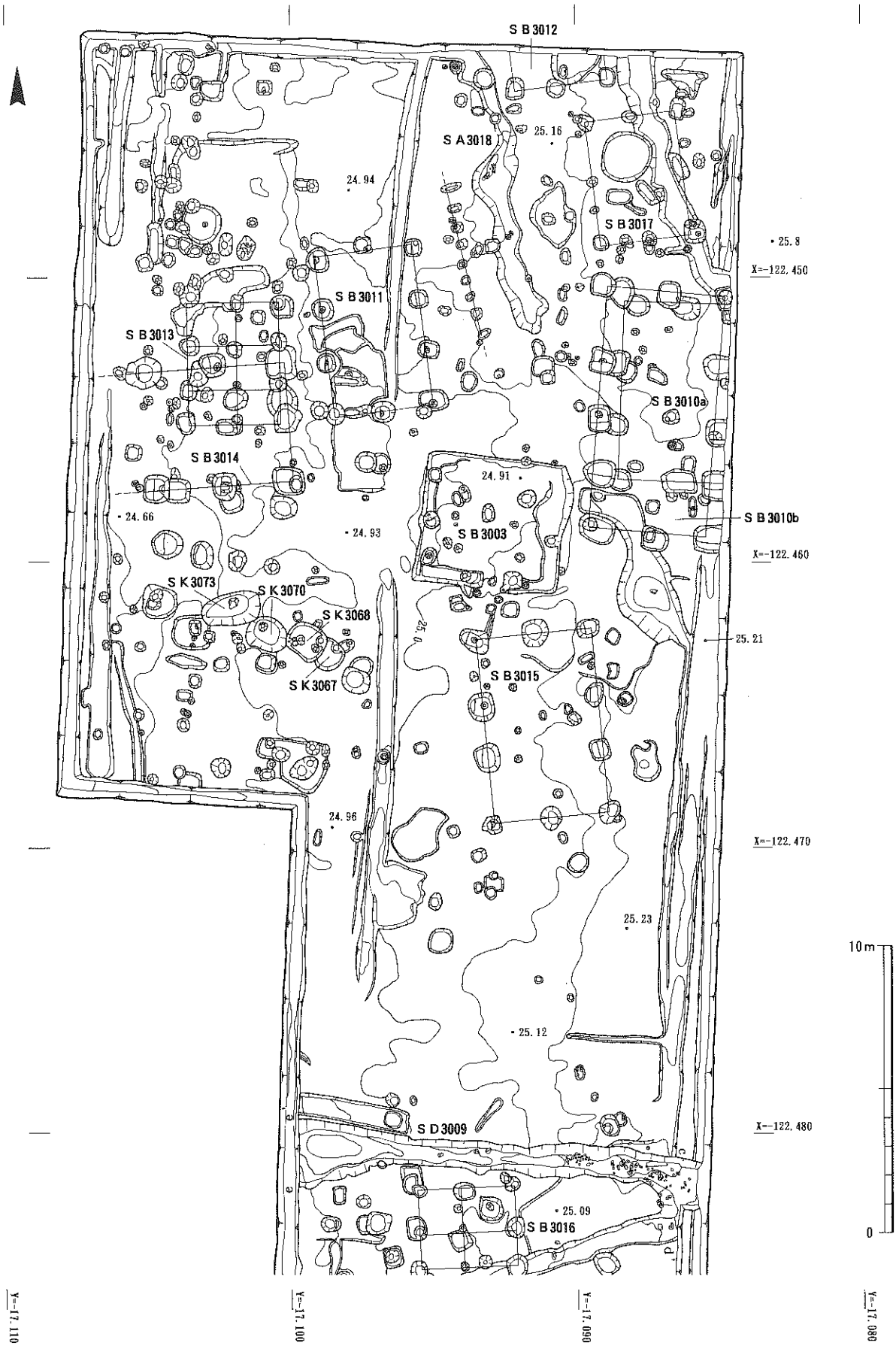
Y=-17.100



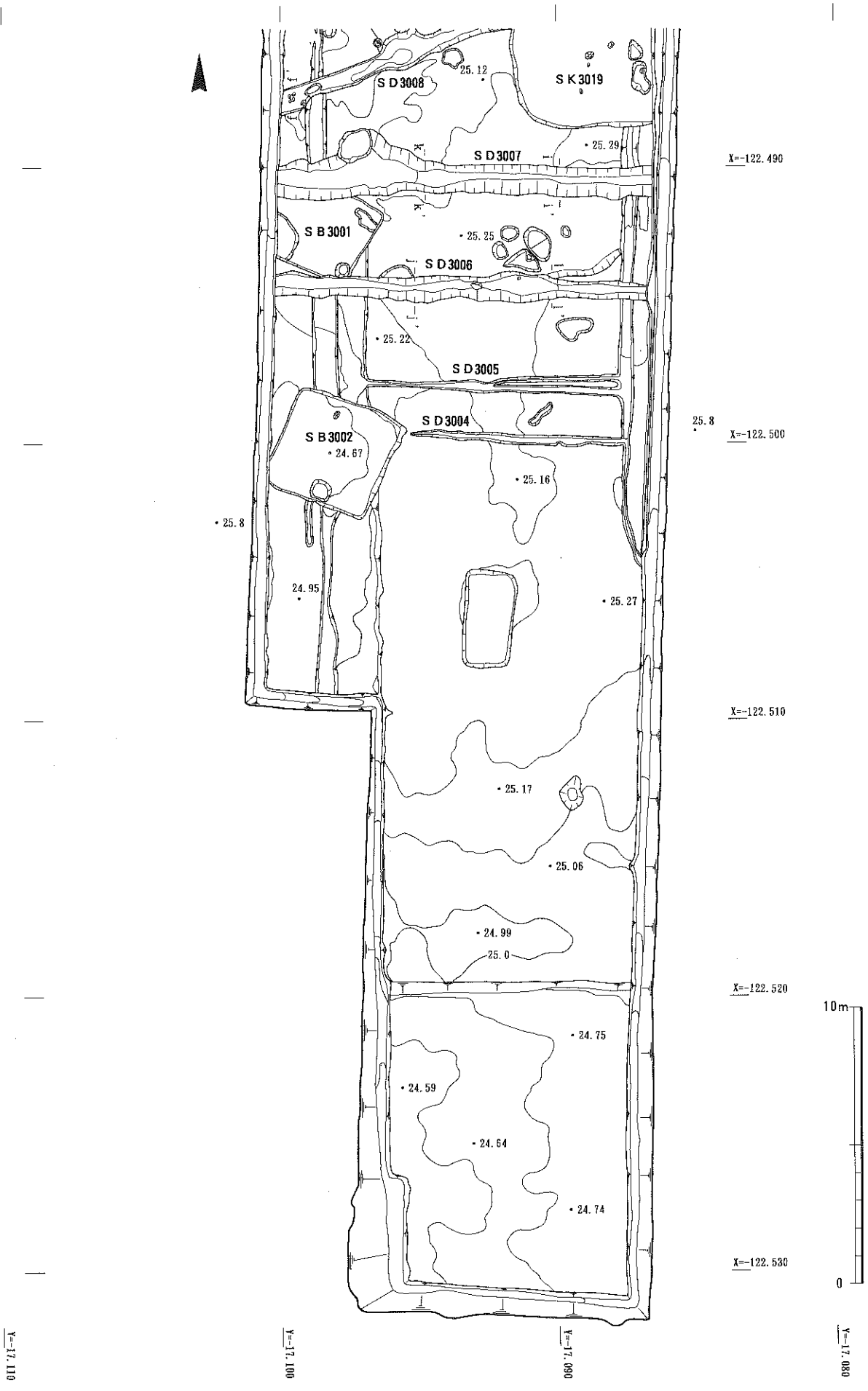


図版 29 菟道遺跡谷下り地区Ⅱトレンチ遺構図





図版 31 菟道遺跡谷下り地区Ⅲトレンチ遺構図2



X=-17.110

X=-17.100

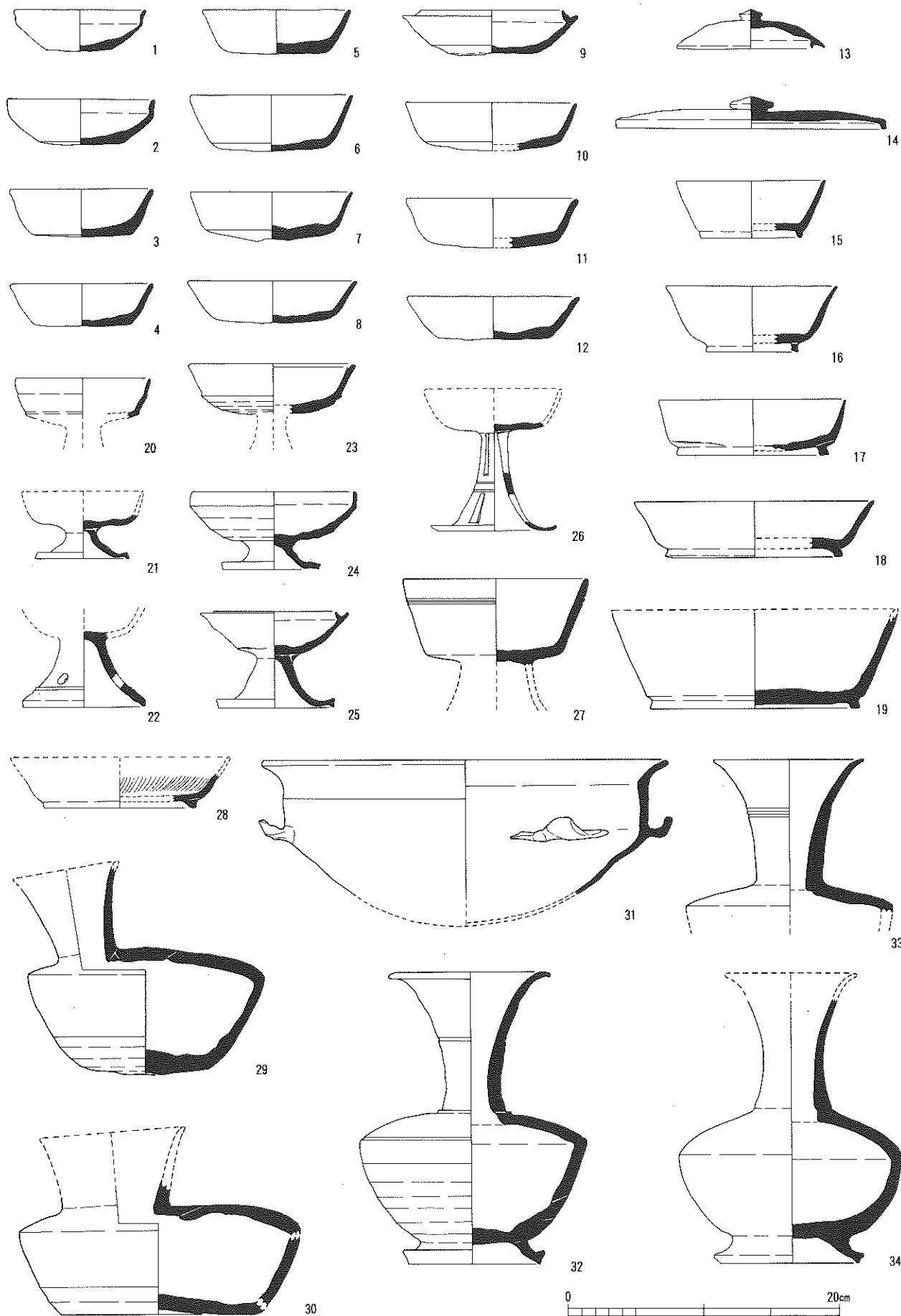
X=-17.080

X=-17.080

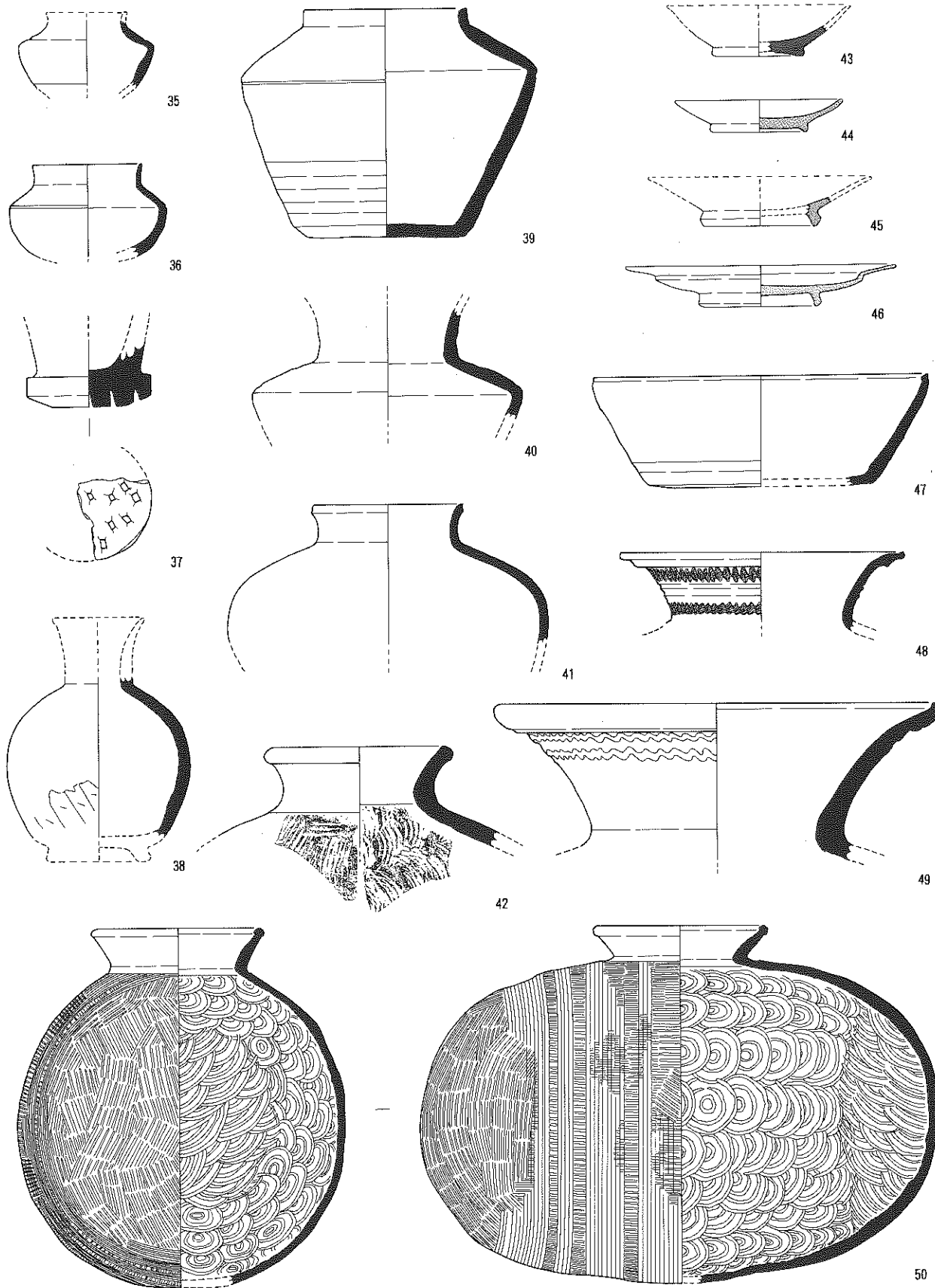
図版32 菟道遺跡谷下り地区IVトレンチ遺構図



菟道谷下り1号墳周濠

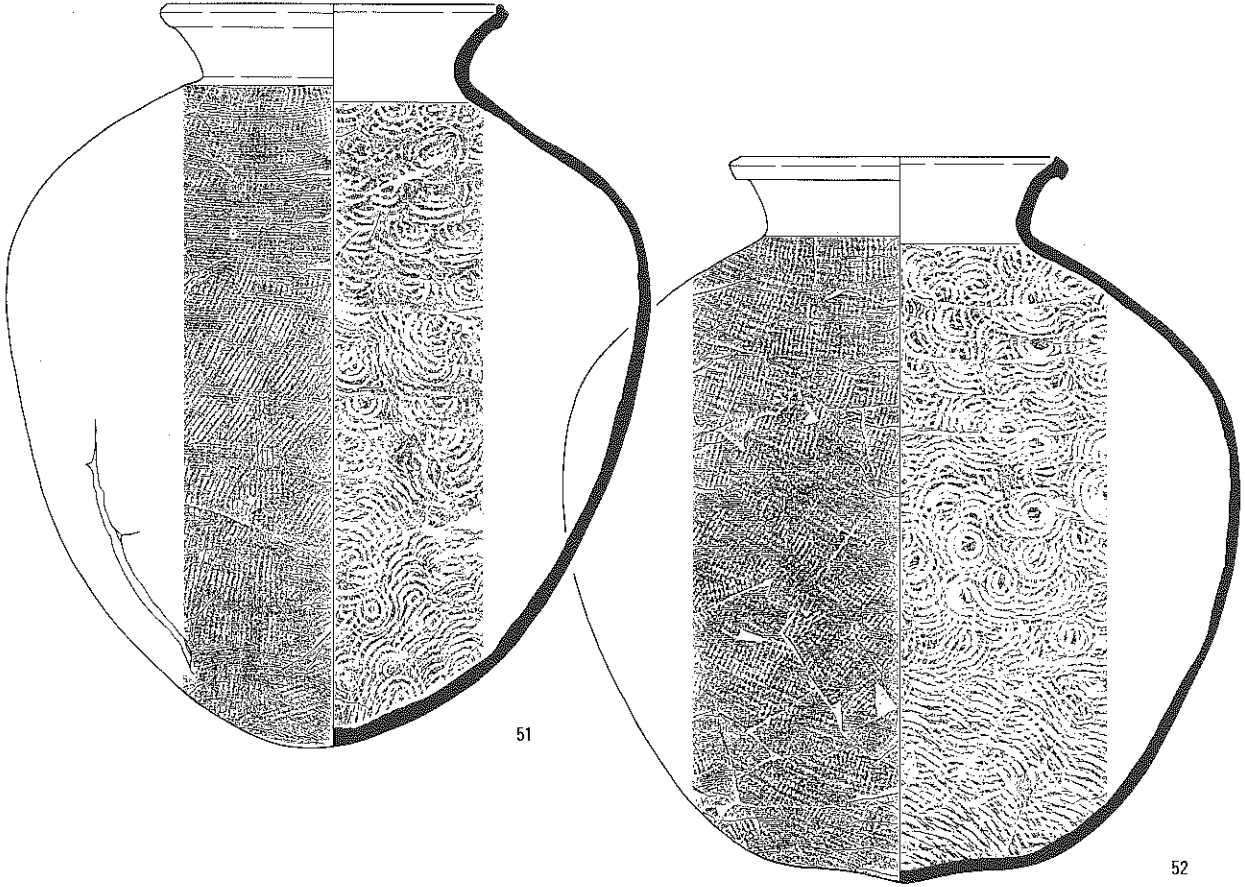


菟道谷下り 1号墳周濠



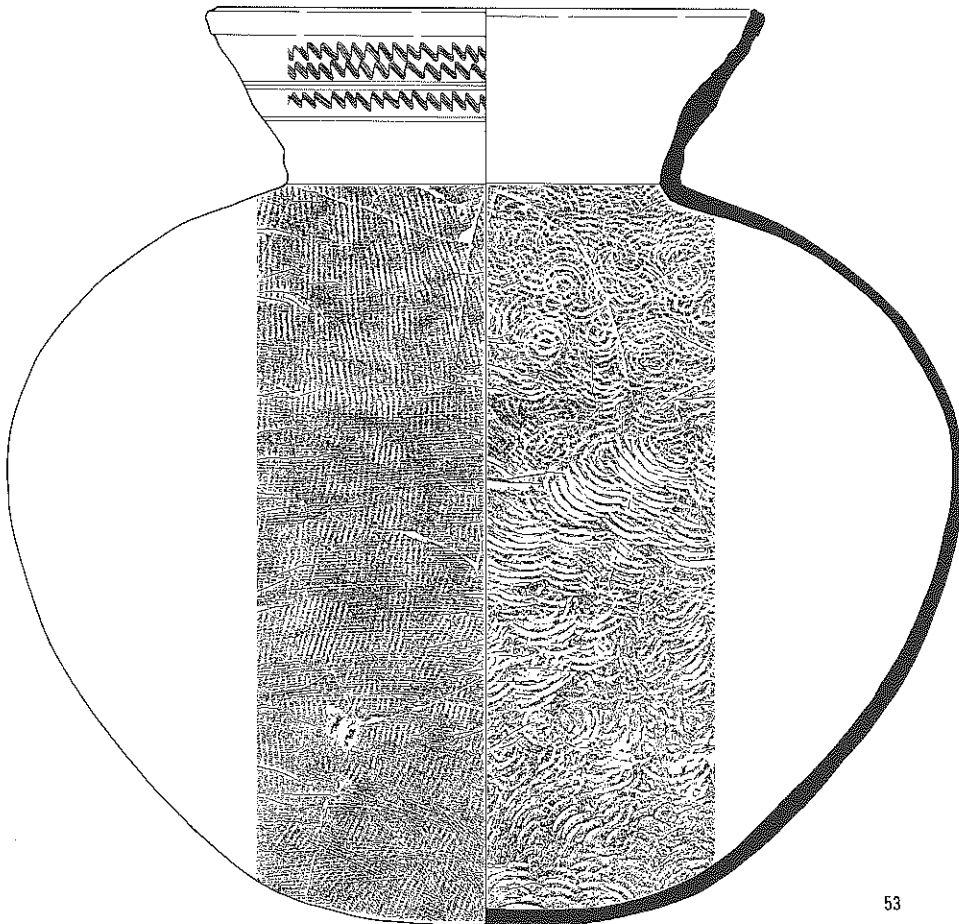
0 20cm

菟道谷下り 1号墳周濠




51

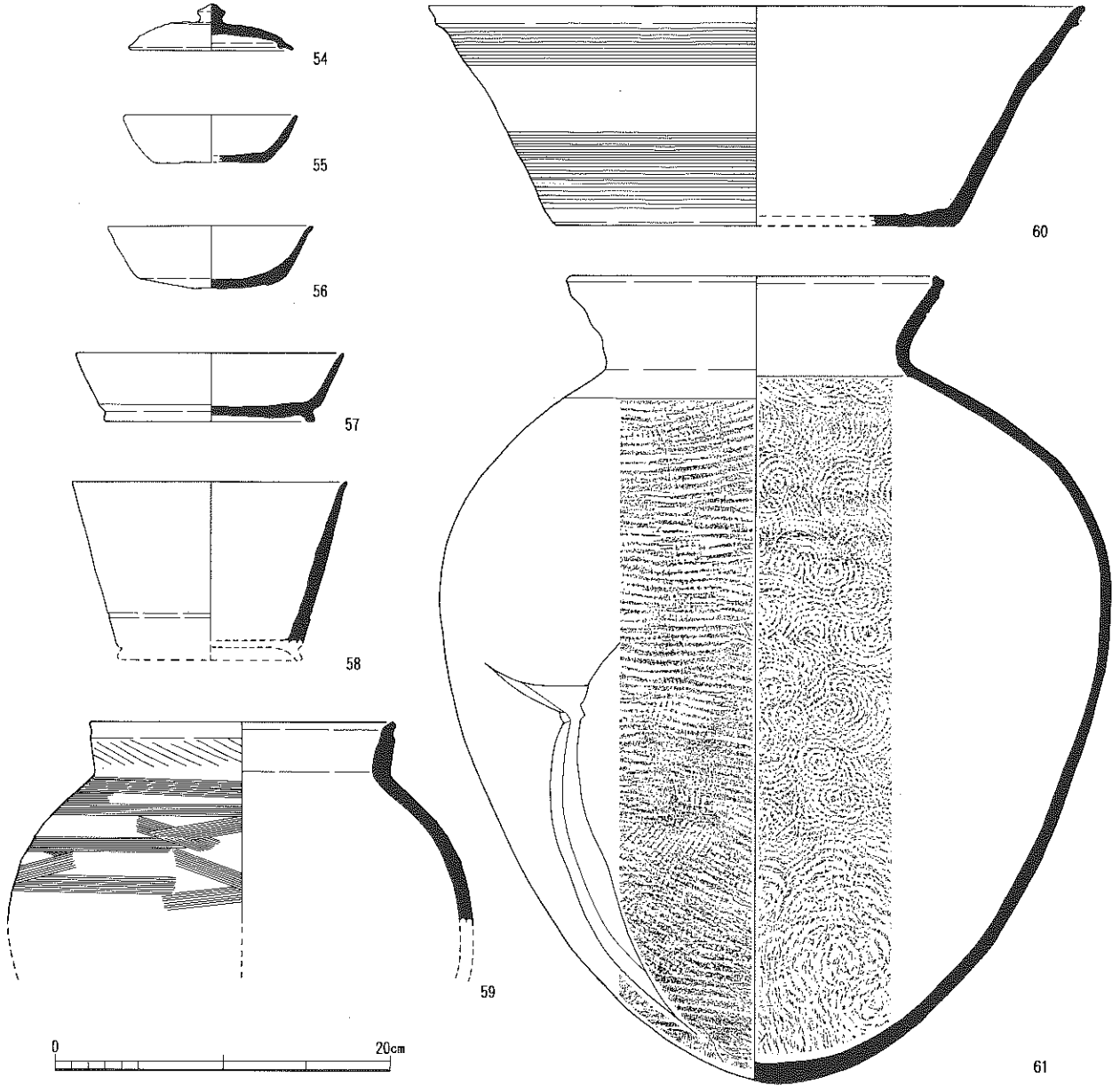
52



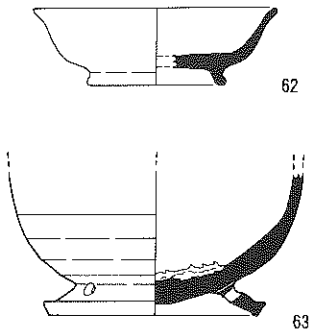
53



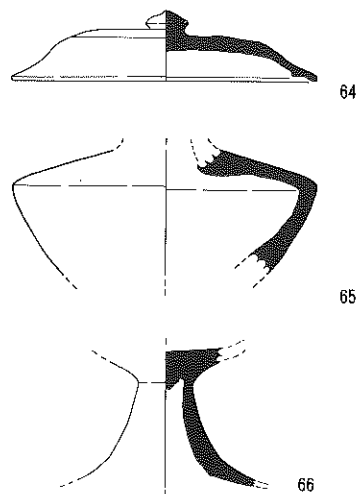
SD2008



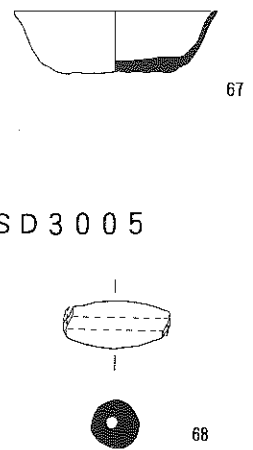
SD2007



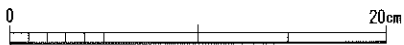
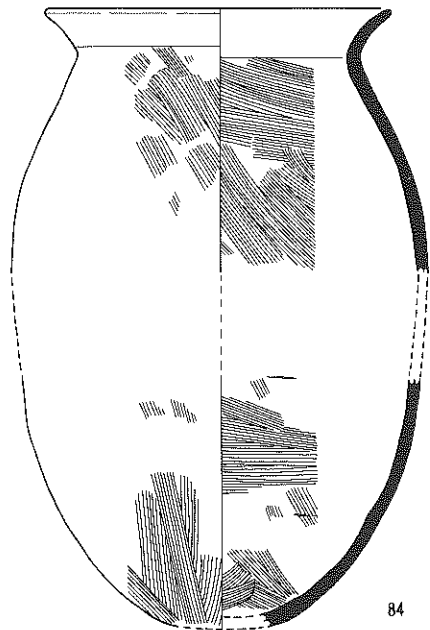
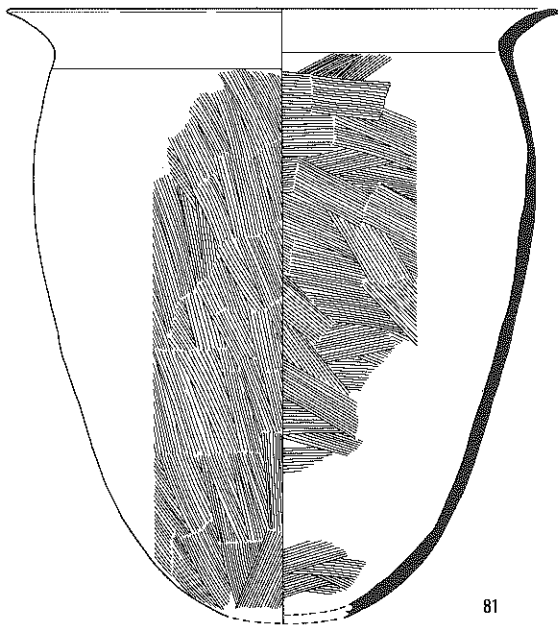
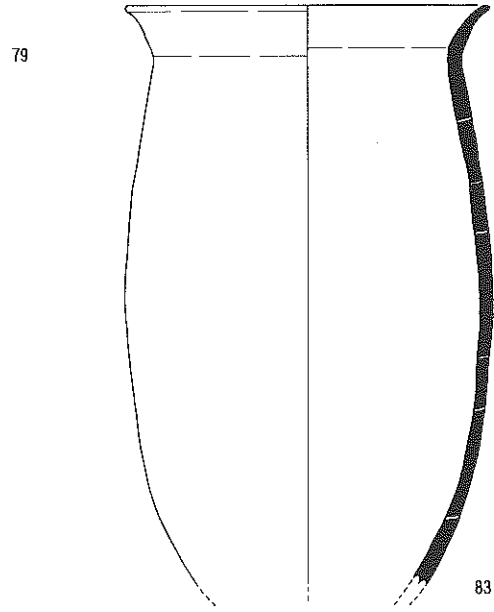
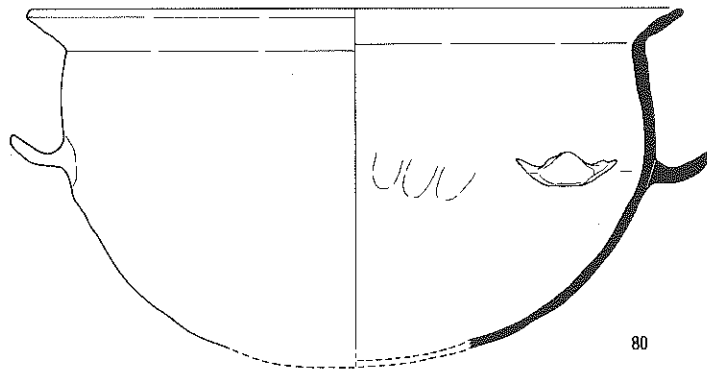
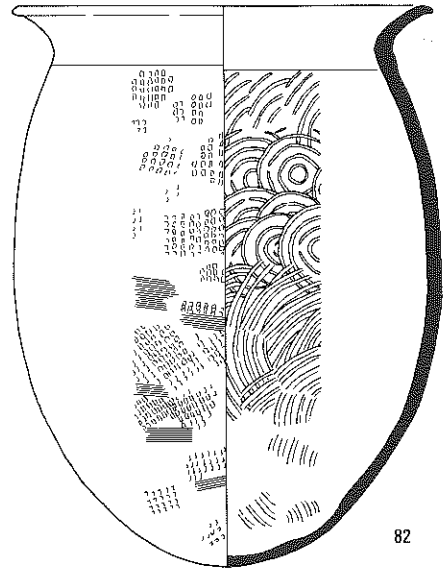
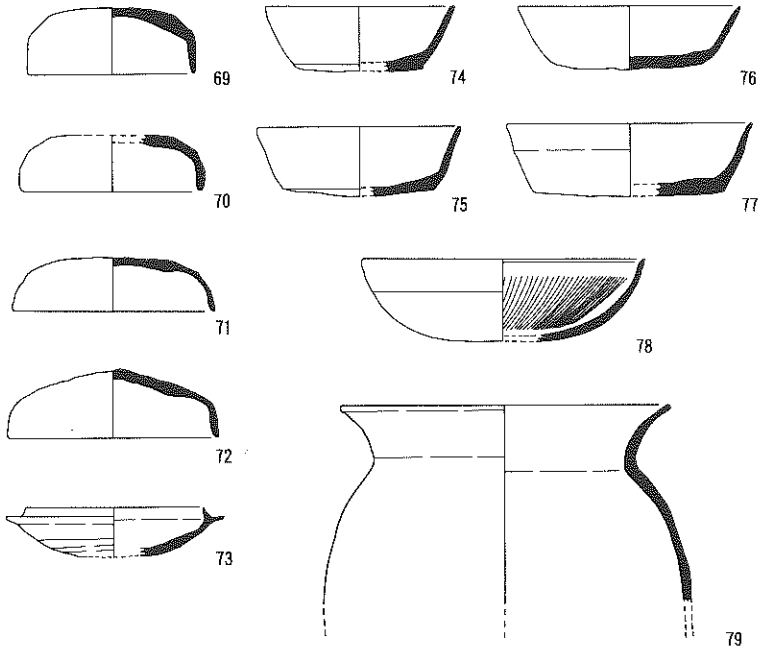
SD2006



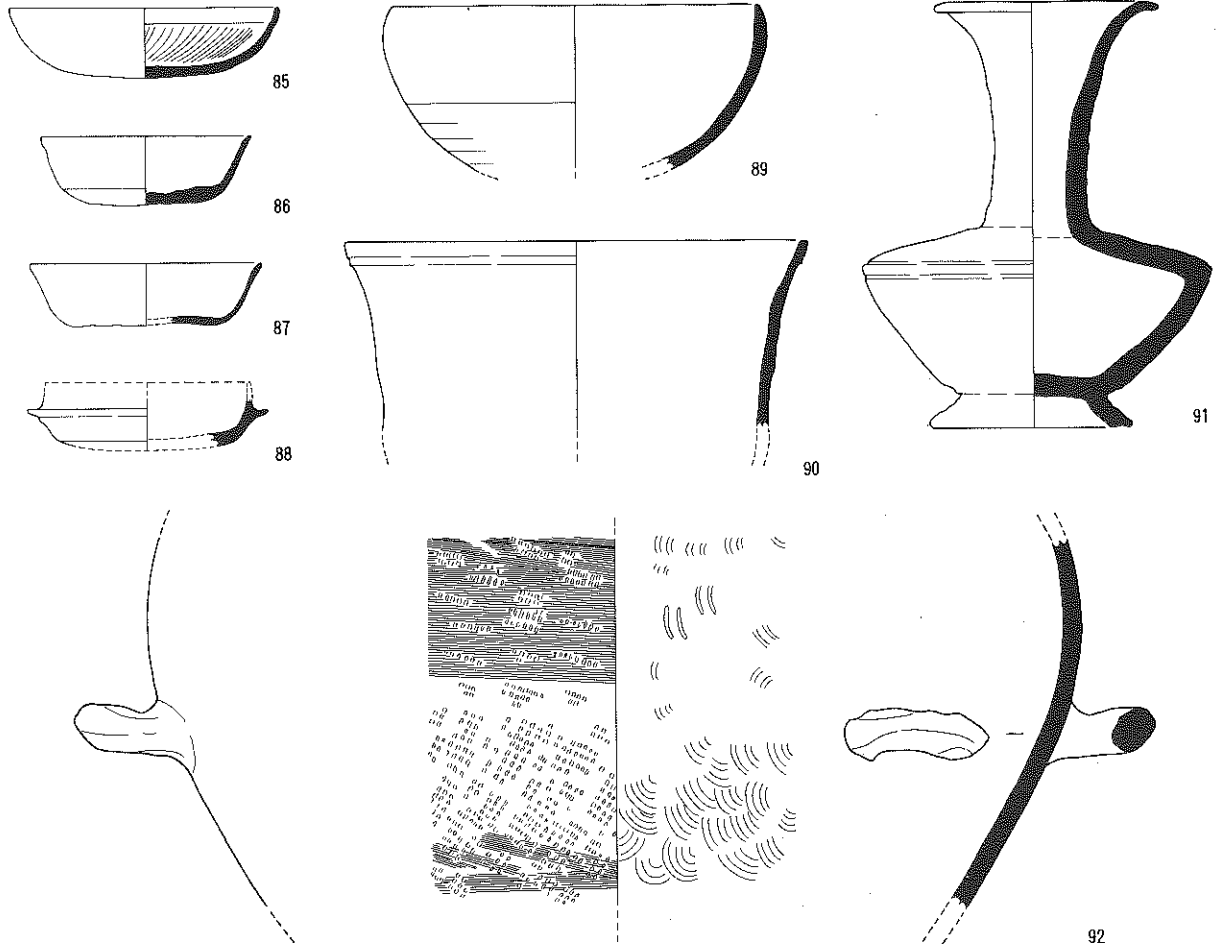
SD3005



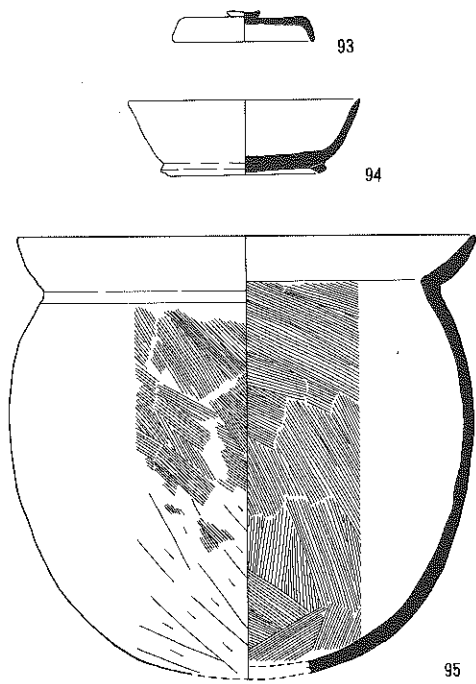
SD2009



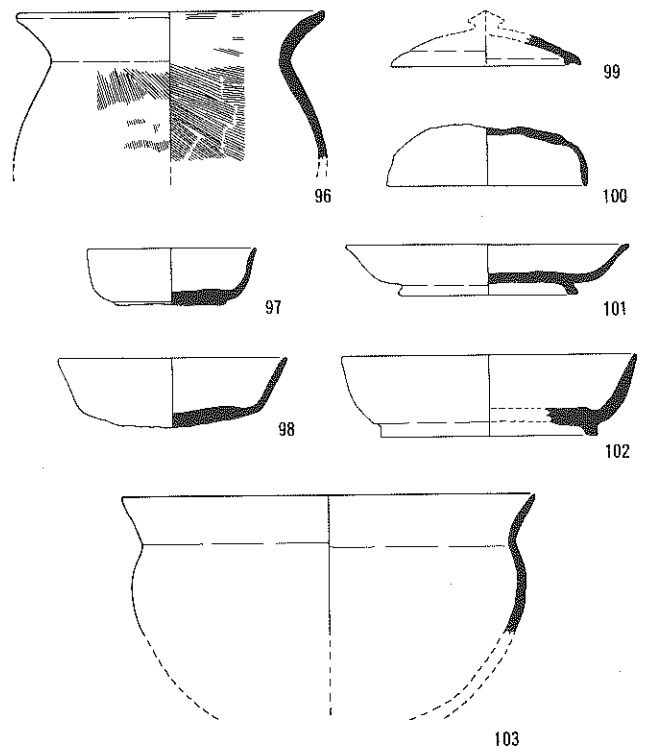
SD3006



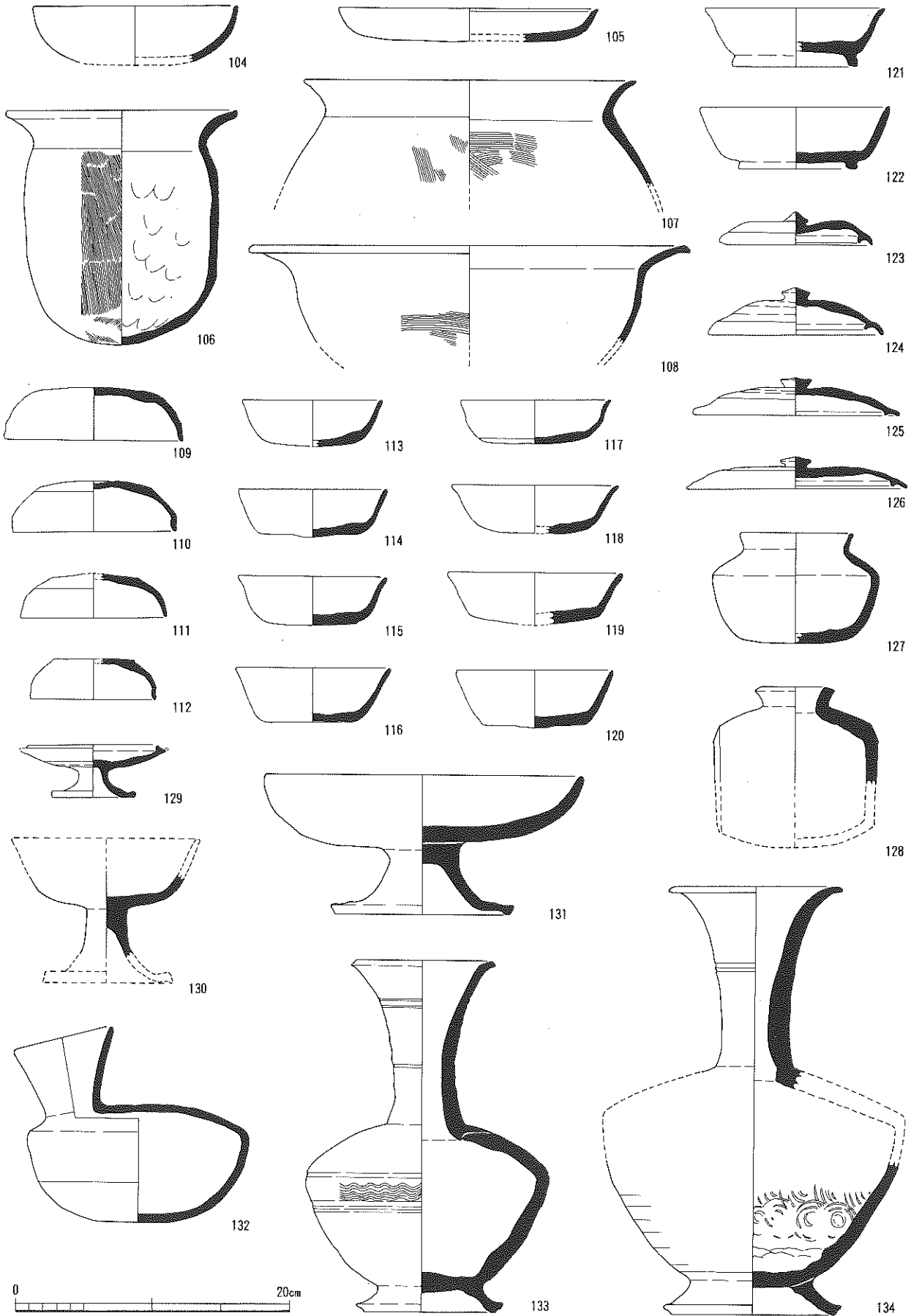
SD3007



SD3008

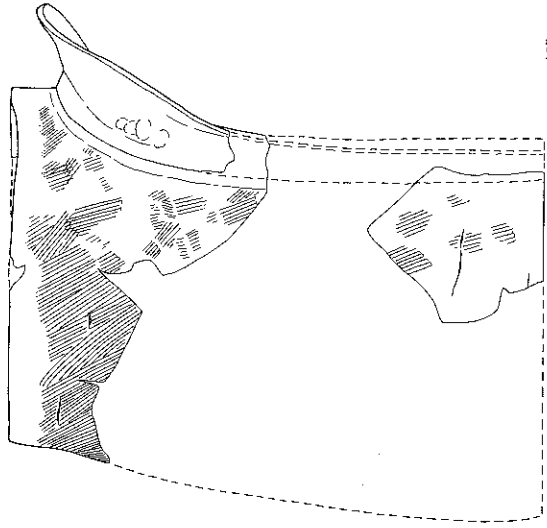


SD3009

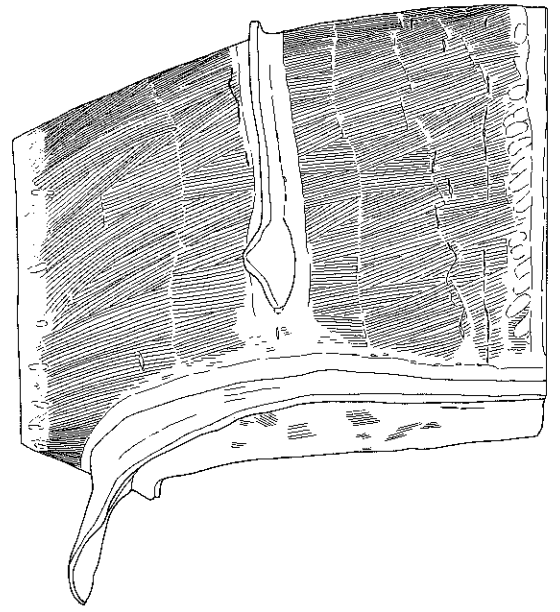
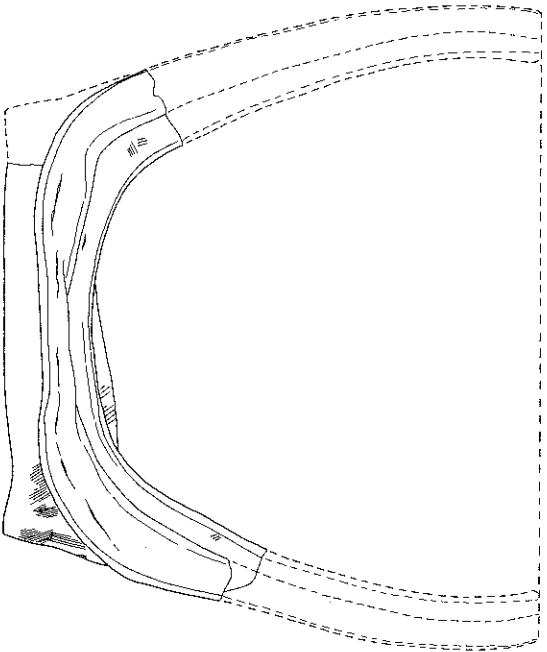
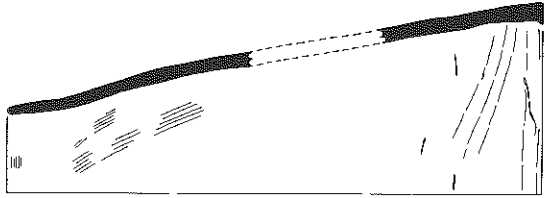


0 20cm

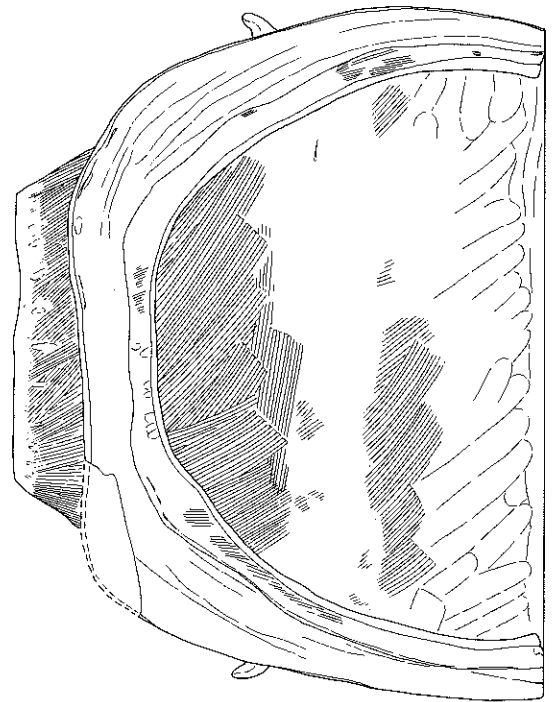
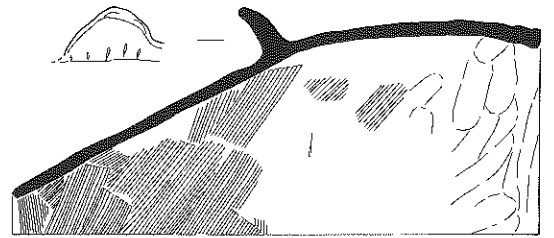
SD3009



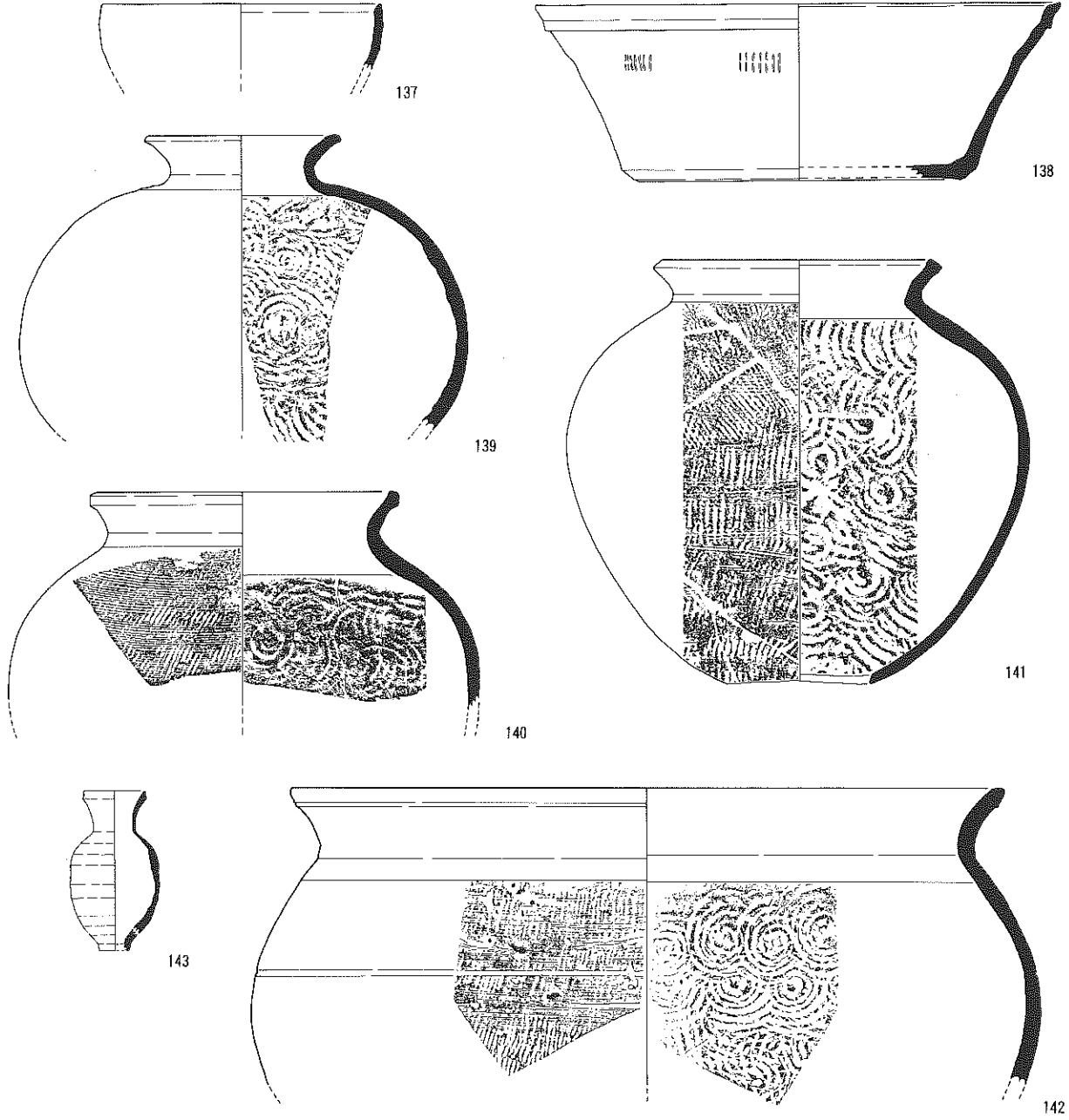
135



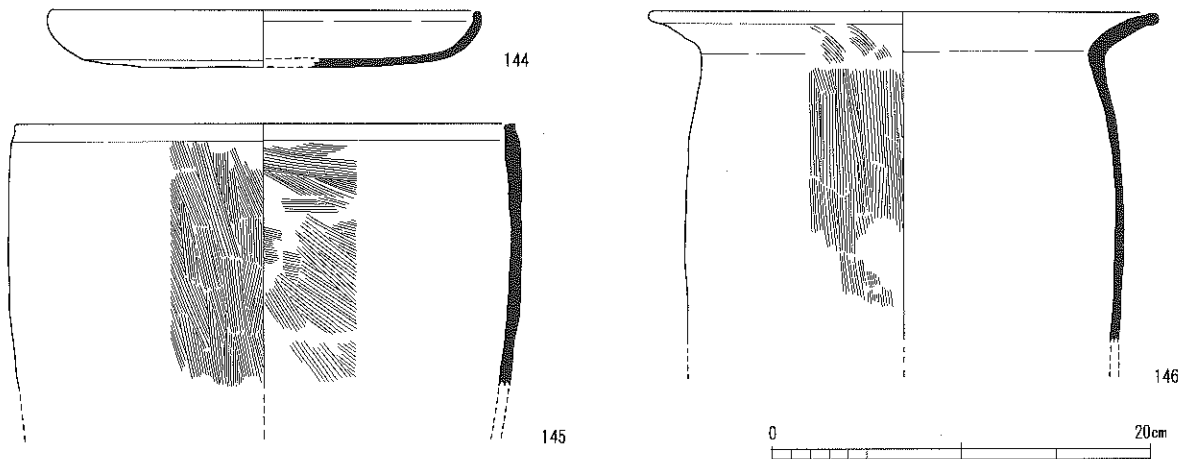
136



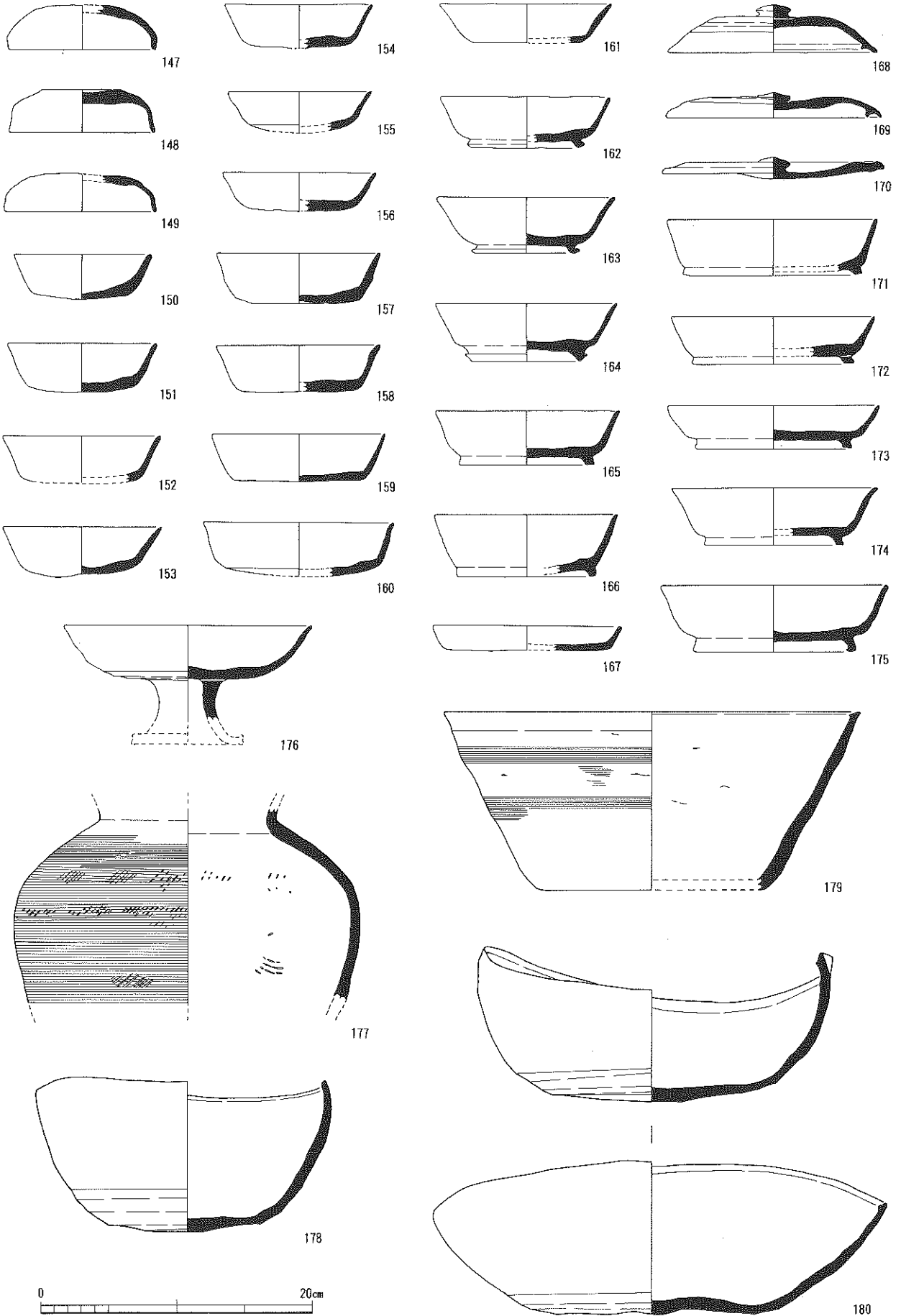
SD3009



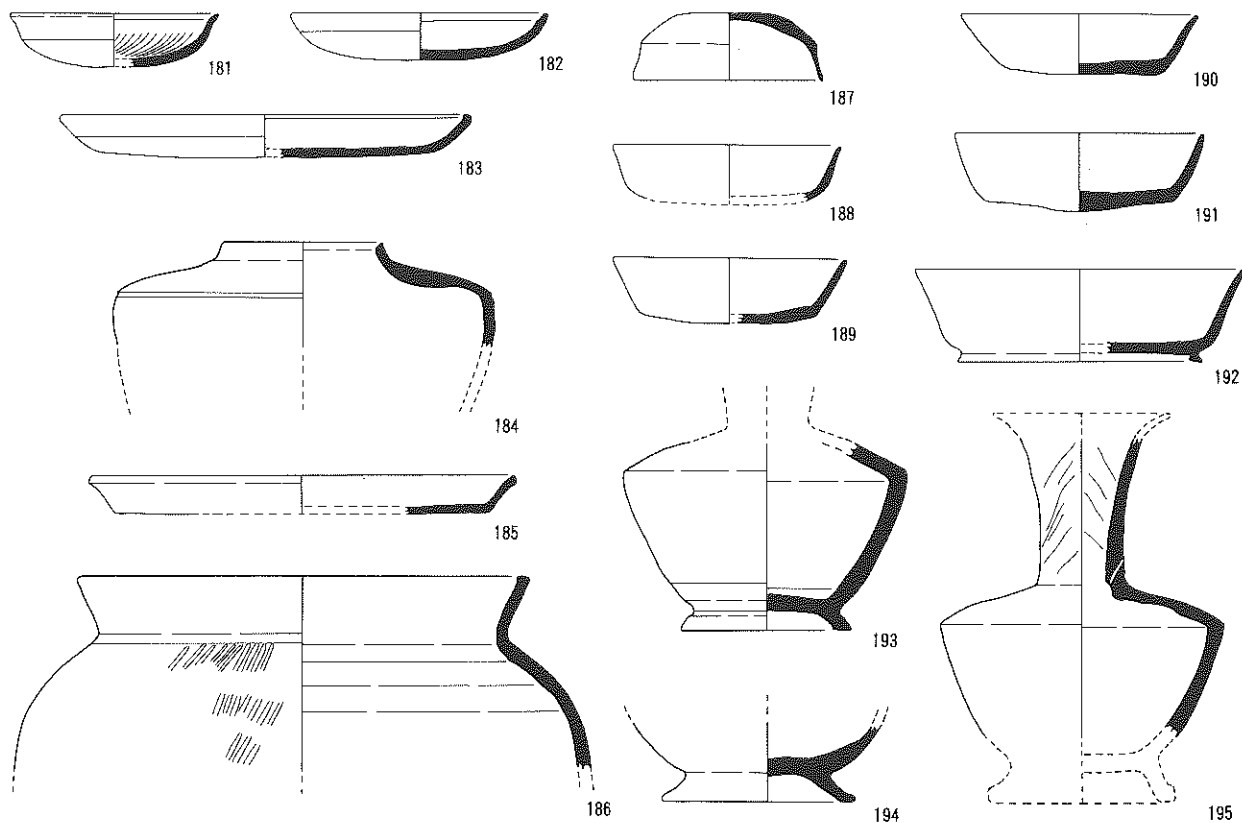
SD4005



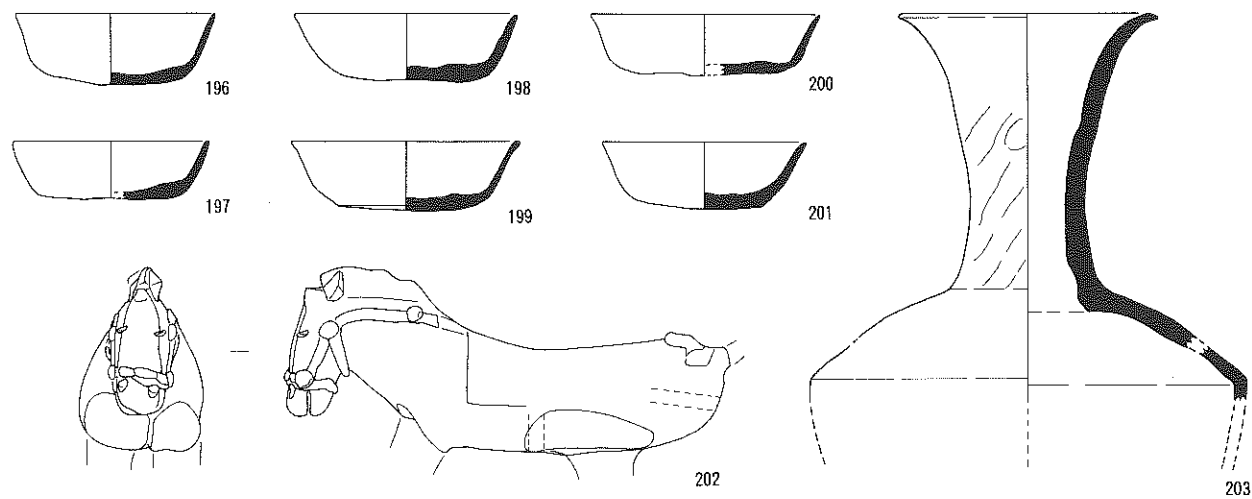
SD4005




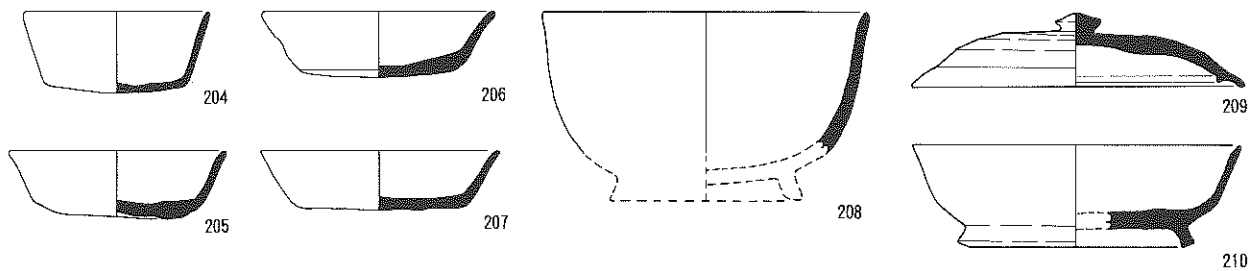
SD4002



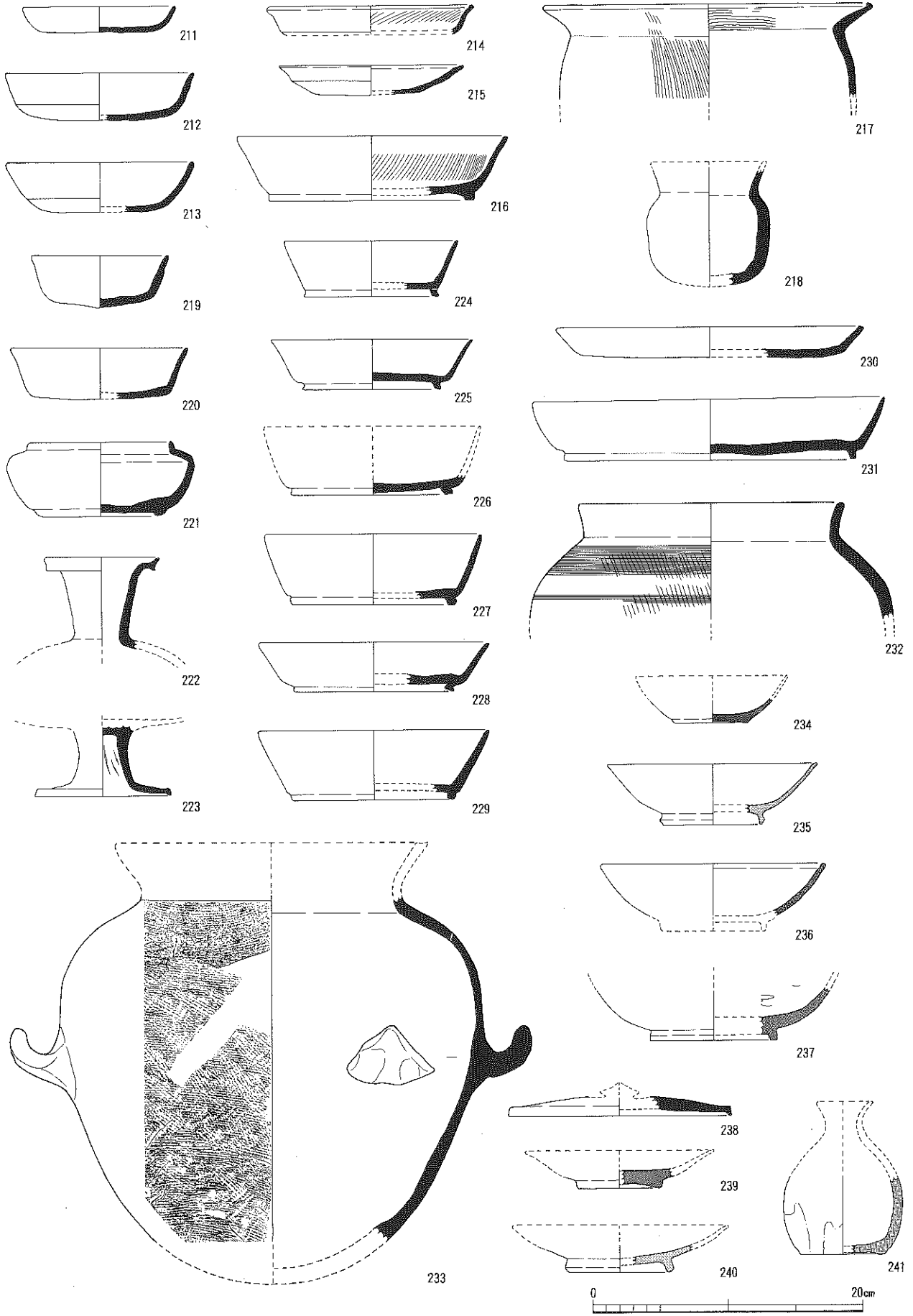
SD4008




SD4010




SD4004



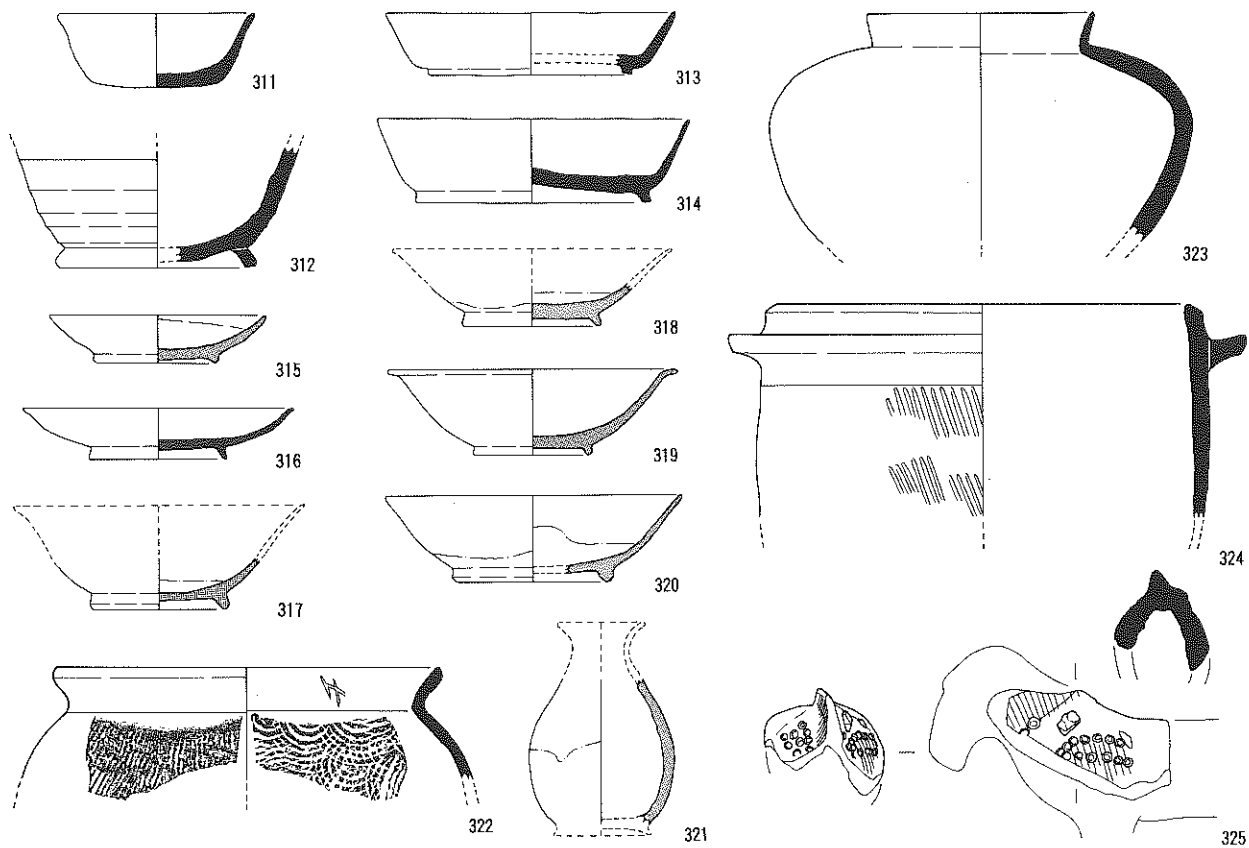
SX5001



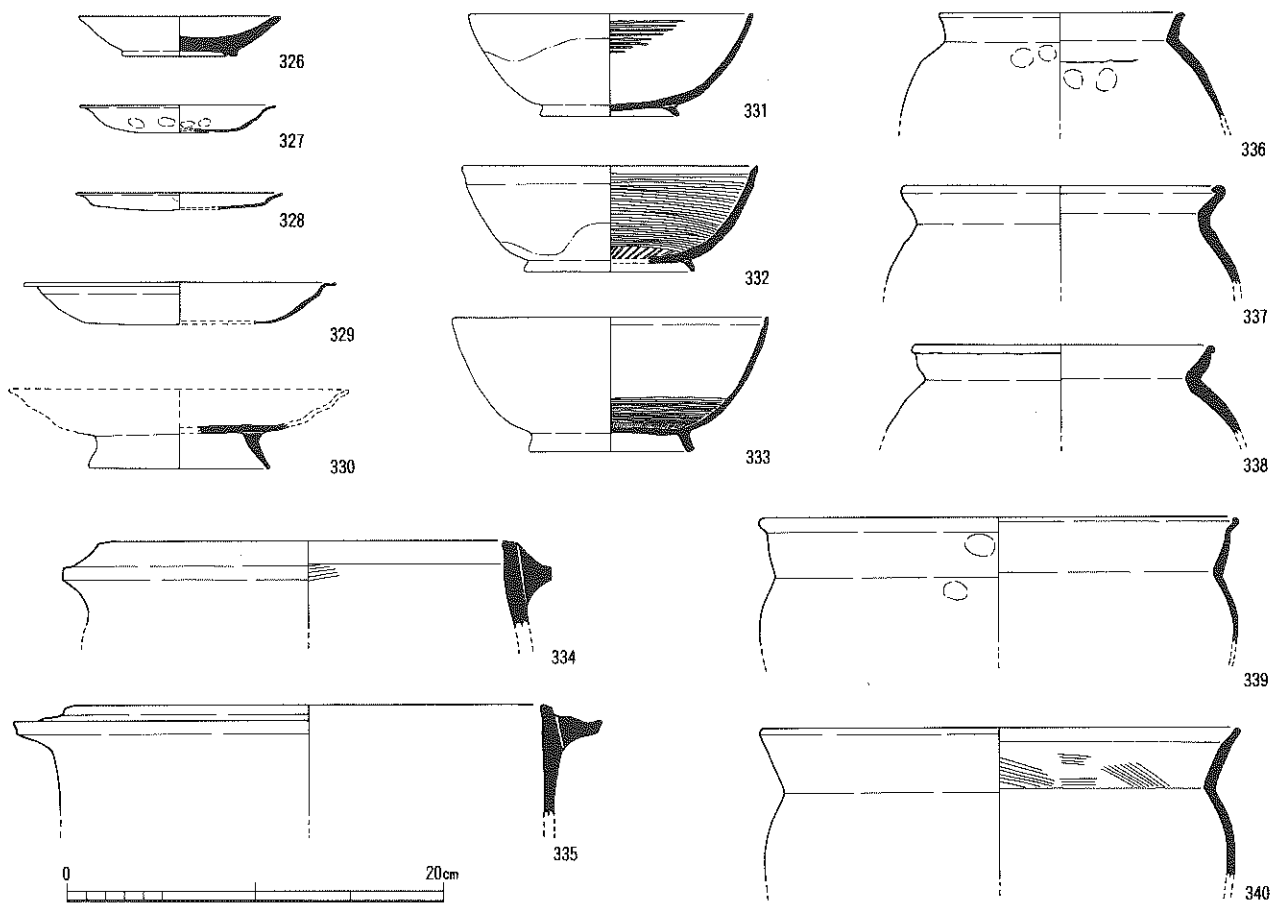
SX5001

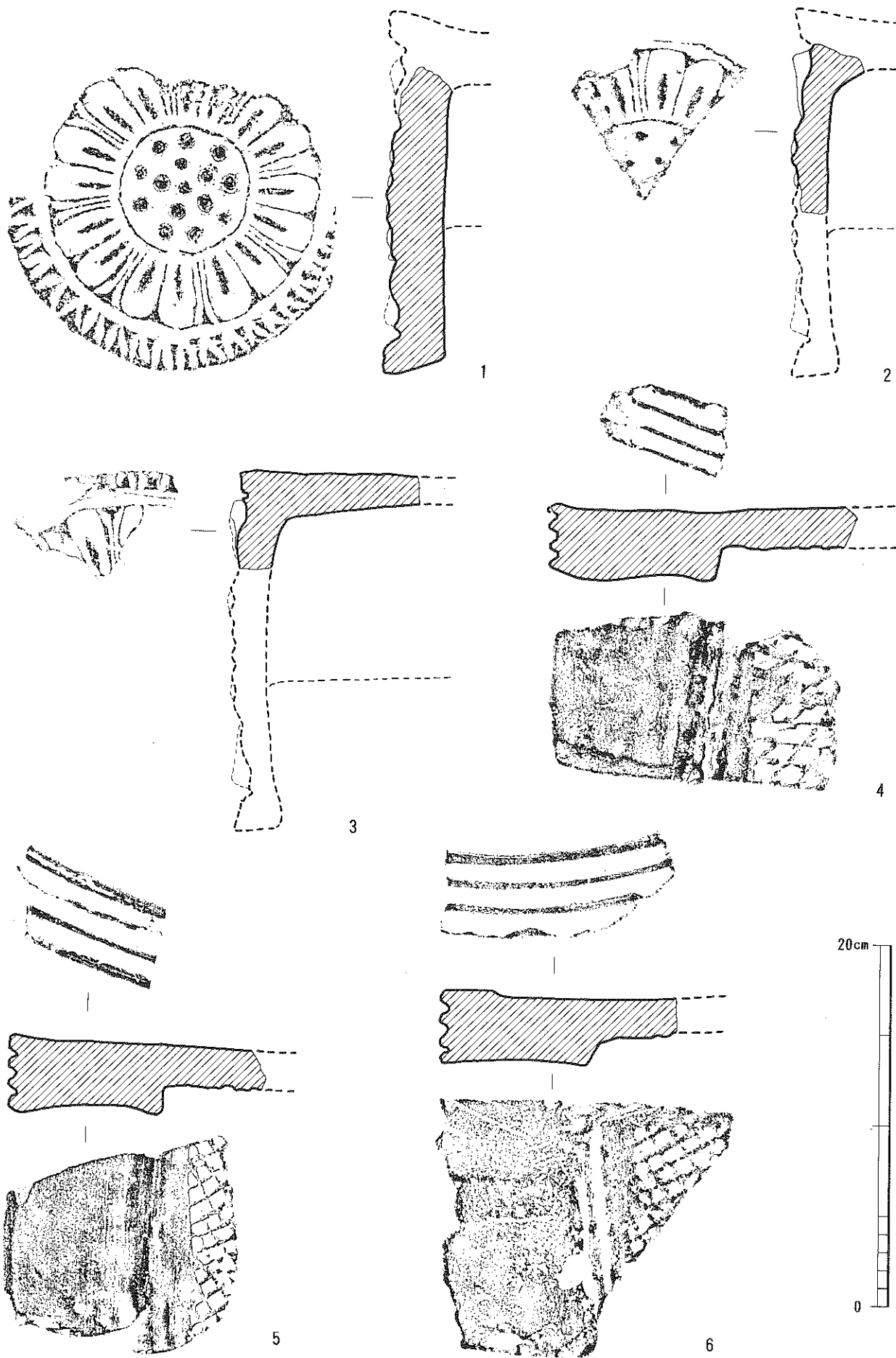


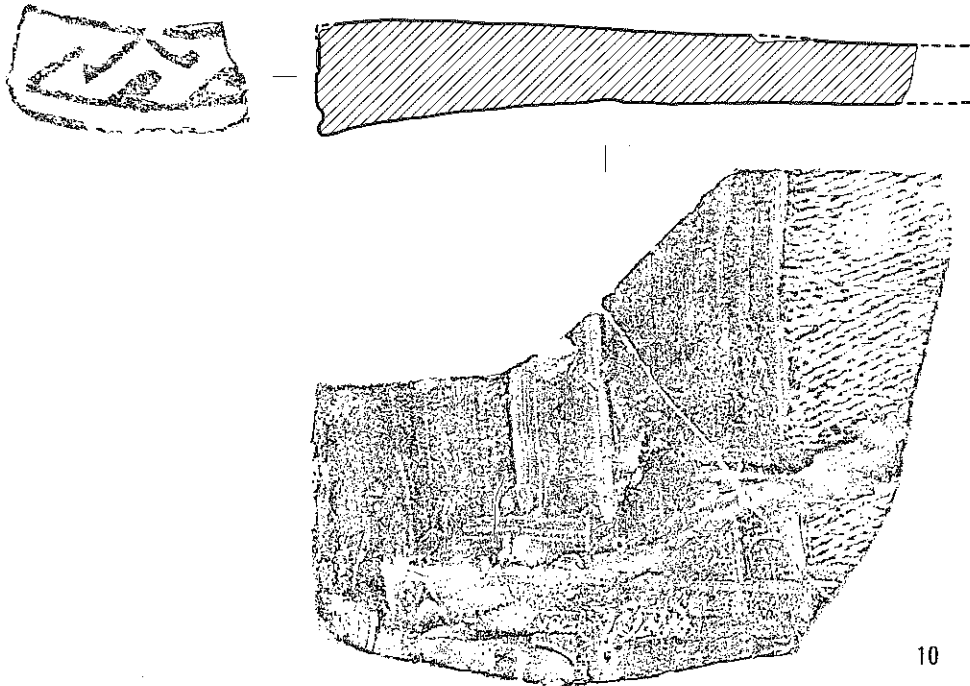
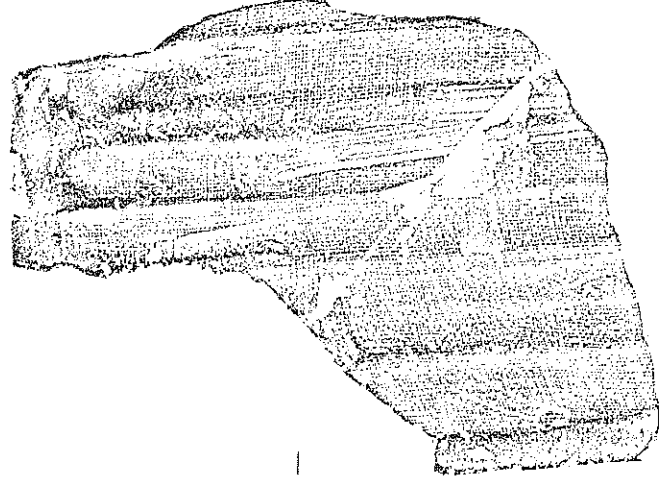
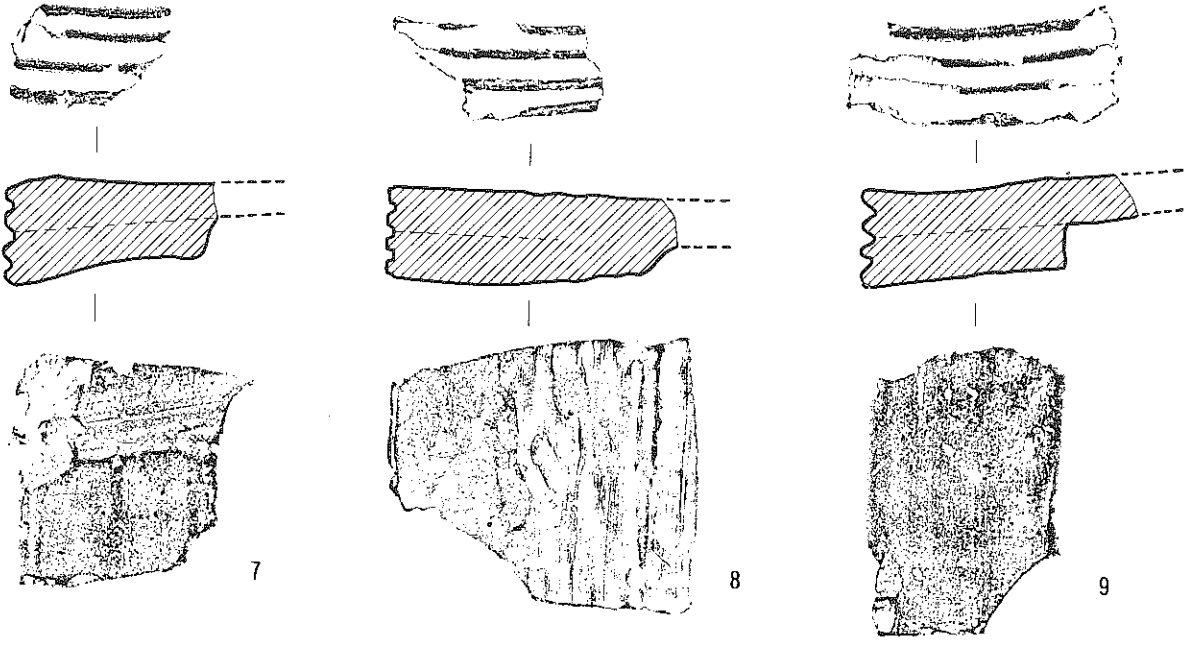
SD4012


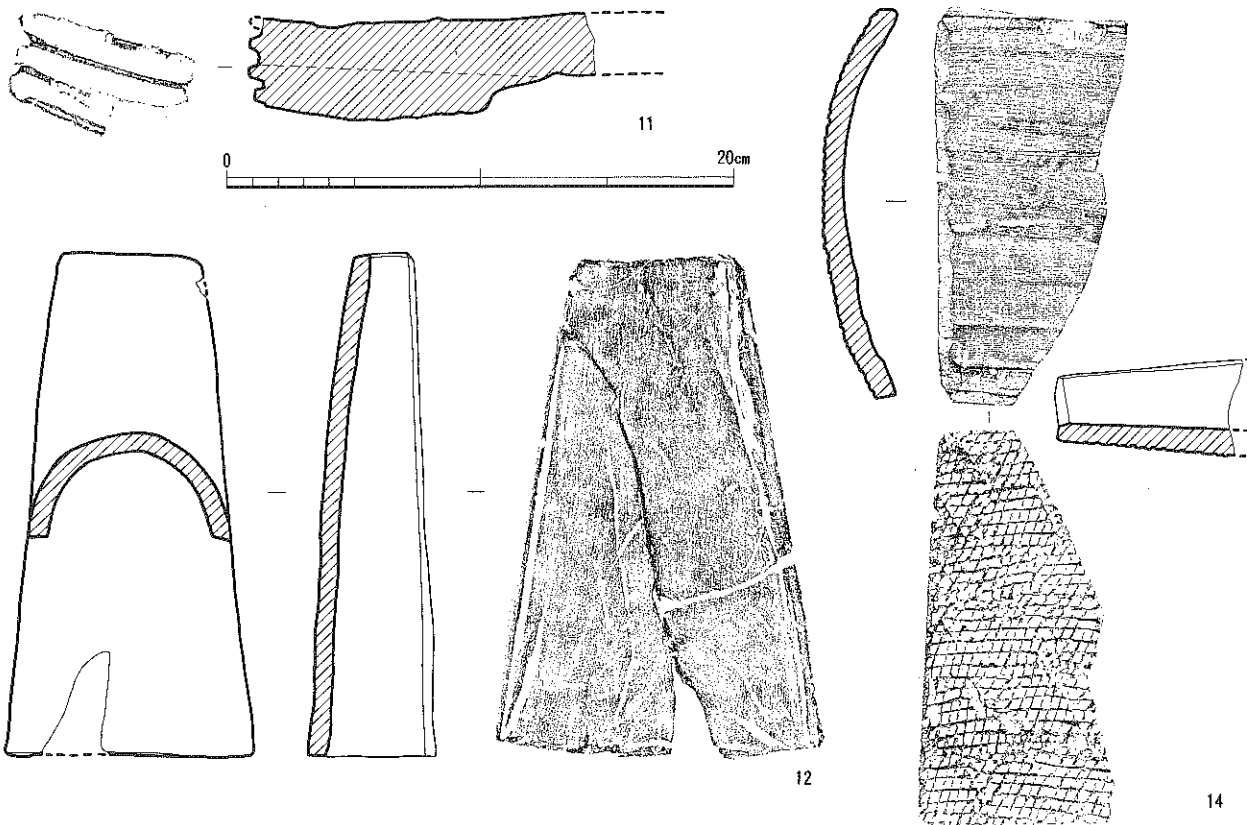


SK1001









SX5005 (中世墓)

