# 岡本廃寺・岡本遺跡

（図　版）

(1) 調査地遠景（西から）



(2) 調査地近景（南から）

図版第2



岡本廃寺全景（上が南）

(1) $B_1$トレンチ調査前の状況（南から）

(2) $B_1$トレンチ調査風景（東から）

図版第4



(1) $B_1$トレンチ SB120 全景（東から）



(2) $B_1$トレンチ SA301a・SA301b（西から）



(1) $B_1$トレンチ SB120 柱穴



(2) $B_1$トレンチ SB120 柱穴

図版第6



(1) $B_1$トレンチ SB120 北廂列と SD119（西から）



(2) $B_1$トレンチ SD110（東から）



(1) $B_1$トレンチ SK100・SK101・SK103・SK104（南西から）

(2) $B_1$トレンチ SK101・SK104（東から）

図版第8

(1) $B_1$トレンチ SX305・SX306（北東から）



(2) $B_1$トレンチ SX306（南東から）

(1) $B_1$トレンチ SK107 上面の土器出土状況（西から）



(2) $B_1$トレンチ包含層の中世土器出土状況

図版第12



(1) $B_2$トレンチ SB300 東辺検出状況（北から）

(2) $B_2$トレンチ SB300 東辺・SK157 瓦出土状況（東から）

(1) $B_2$トレンチ SB300 東辺（南東から）

(2) $B_2$トレンチ SB300 東辺（北東から）



(1) $B_2$トレンチ SB300 全景（西から）



(2) $B_2$トレンチ SB300 東辺の瓦積最下段（北から）



(1) $B_2$トレンチ SA301a・SA301b（南から）

(2) $B_2$トレンチ SD161 瓦堆積出土状況（北から）

図版第16



(1) $A_2$トレンチ全景（南から）

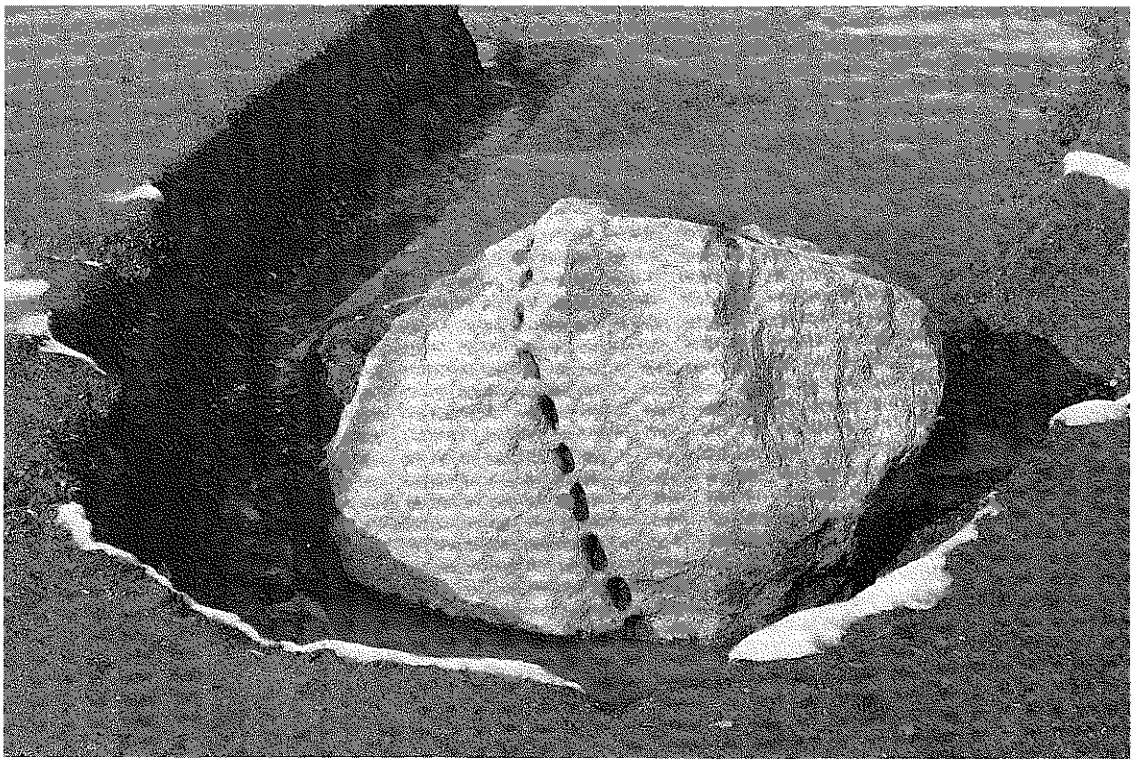

(2) $A_2$トレンチ SX200（南から　石を裏返しにしたところ）



(1) $A_2$ トレンチ SA303（東から）



(2) F トレンチ全景（南から）

図版第18

(1) $A_1$トレンチ
全景（北から）

(2) $A_1$トレンチ
SE218（東から）




軒丸瓦 A（SE105 上面：01、SD110 東側：102、SD161 上層：02・03・103、SD161 下層：101）




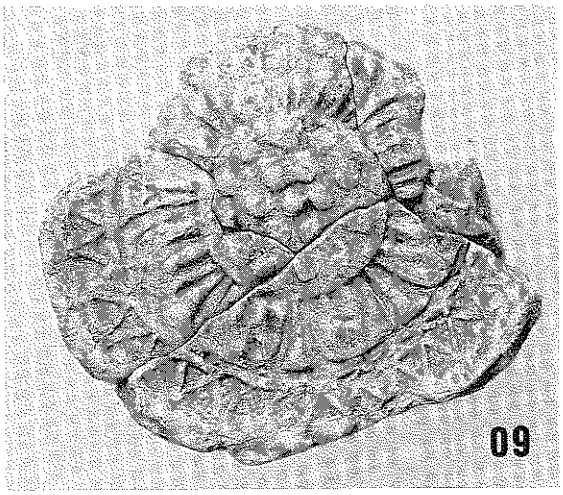








**軒丸瓦 B**（SK101：09、SD110 西側：07、SK157：08、SD161 上層：05・06、遺物包含層：04）



















**軒丸瓦 C**（SK101・106、SK157：10・11・12・104、SD161 上層：105）




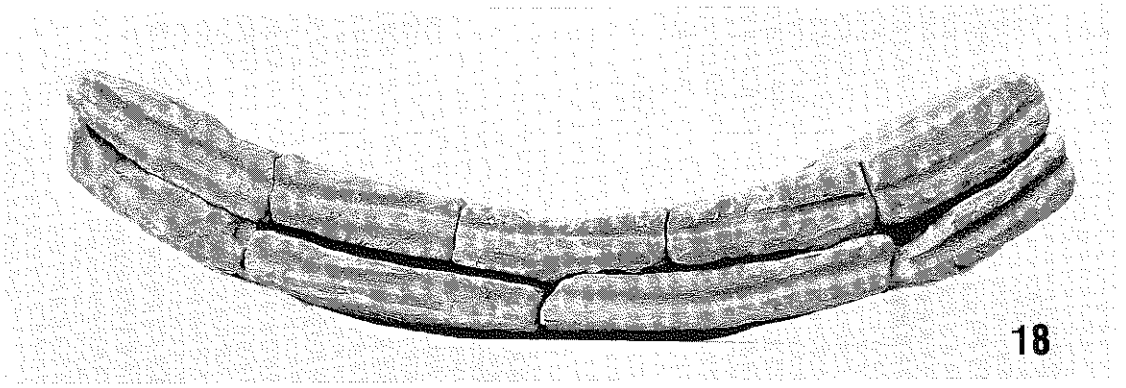


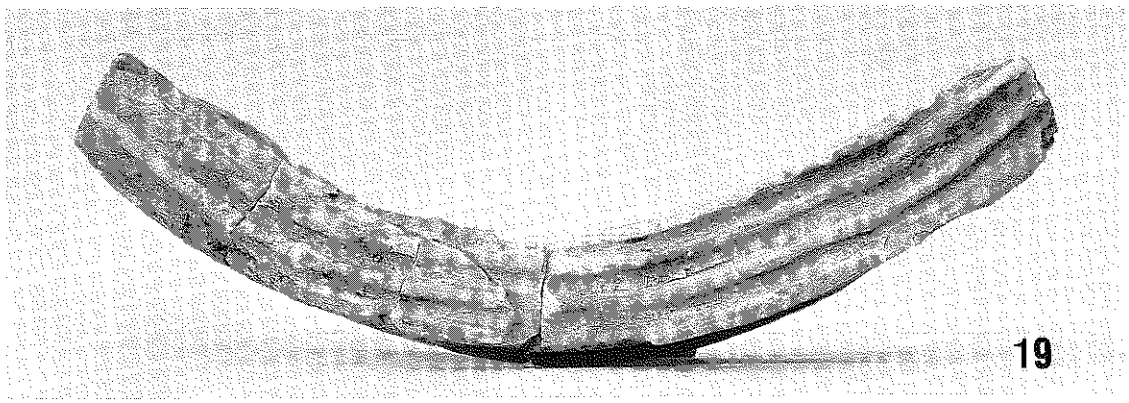





軒平瓦 B Ⅰ（SD110 西側：18、SK157：17）・B Ⅱ（SK157：19）・B Ⅲ（遺物包含層：20）










軒平瓦 B Ⅰ（SD110 西側：18、SK157：17）・B Ⅱ（SK157：19）




(1) 軒平瓦 BⅢ（遺物包含層）




(2) 軒平瓦 BⅢ（SK157）

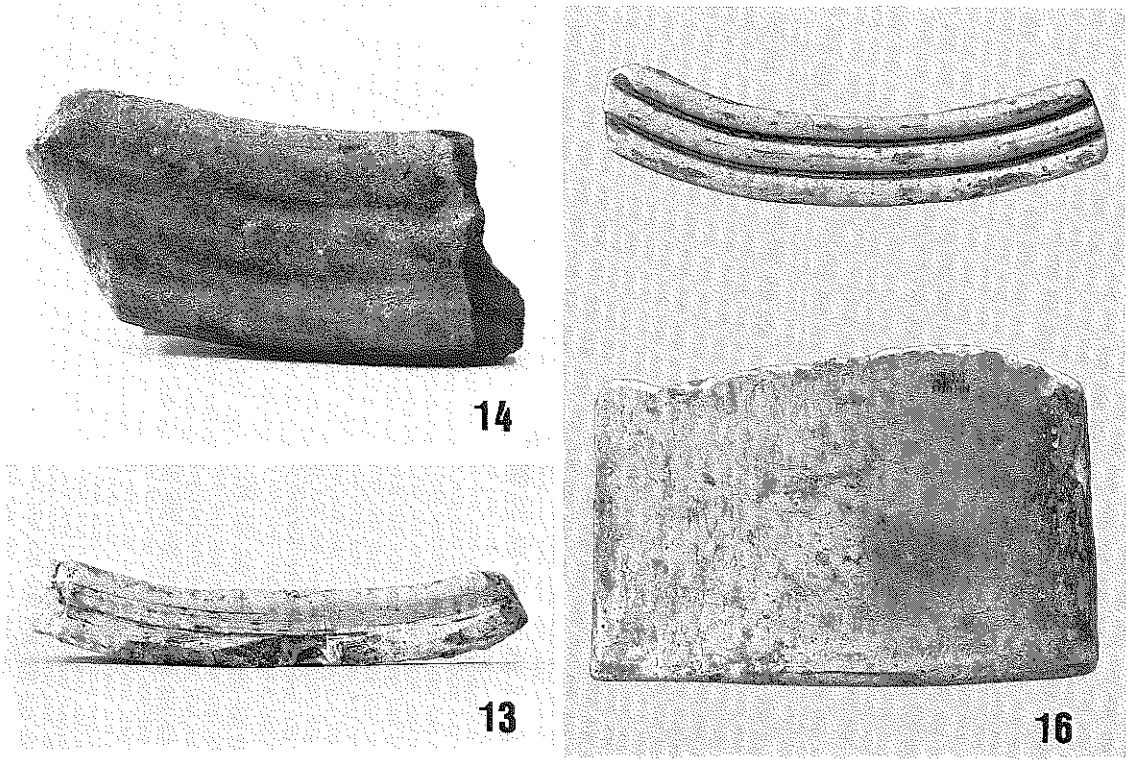


(1)軒平瓦 A (SK157：14) ・C (SK101：16) ・E (SK157：13)




(2)熨斗瓦 (表採)




(1) 丸瓦 B (SK157)

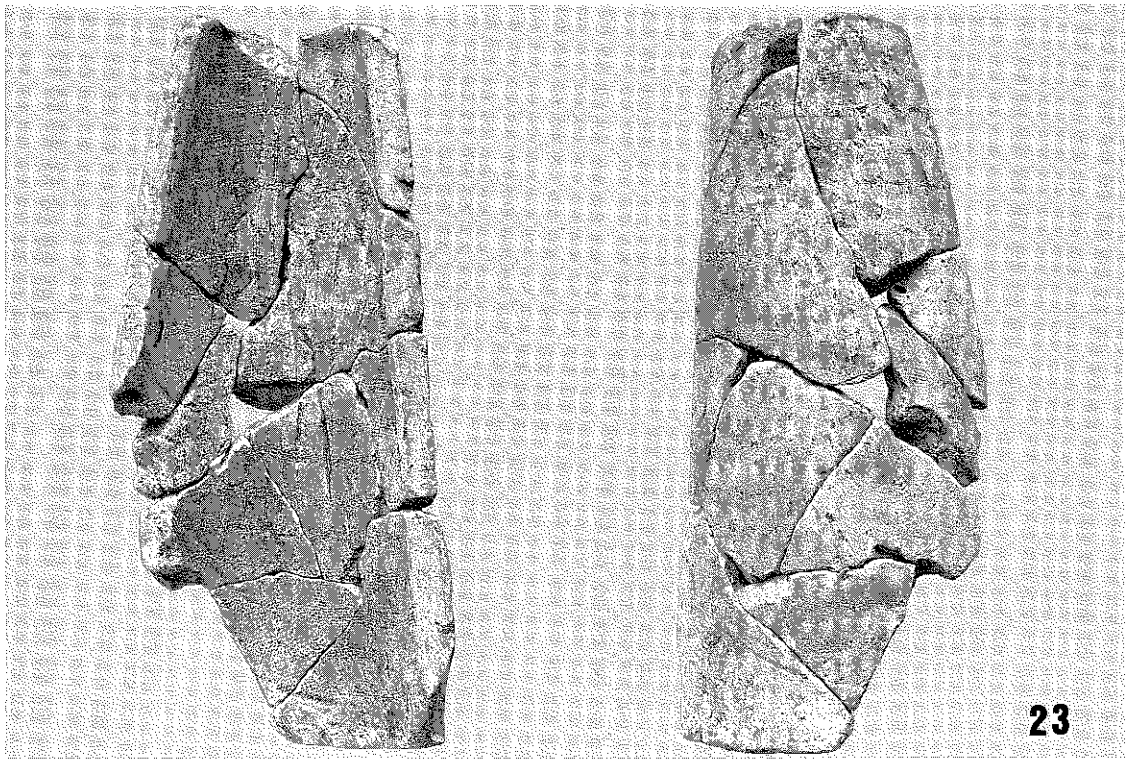


(2) 丸瓦 B (SK157)




(1) 丸瓦 E の粘土板接合根 (SK159)

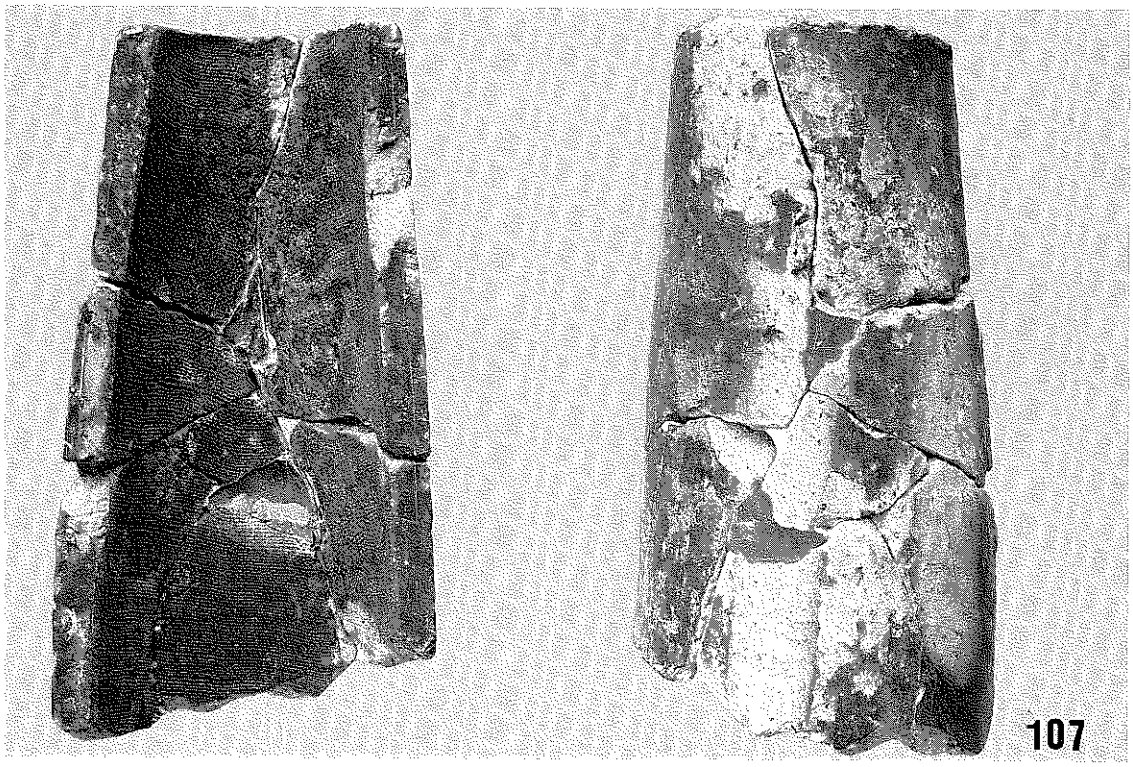


(2) 丸瓦 C (SK157)

図版第28




(1) 丸瓦 D (SK157)




(2) 丸瓦 B の粘土板痕跡 (SK157)




(1)平瓦 B I (SK157)




(2)平瓦 B I (SK157)

図版第30




(1)平瓦 B I (SK157)




(2)平瓦 B I (SK157)




(1)平瓦 BⅡ (SK157)




(2)平瓦 A (SK157)

図版第32




(1) 平瓦 D (SK157)




(2) 平瓦 C (SK101)




(1) **鬼瓦 A** (SK104：38、SD161 上層：37・39・40、遺物包含層：41)




(2) **鬼瓦 B** (SK106)

(3) **棰先瓦** (SK157)




(1)鴟 尾 (SD110：44、SK151：45)




(2)鴟 尾 (SD119)




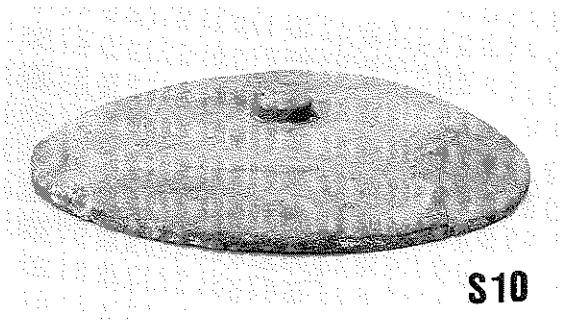


















寺院に関係する土器（SE105：S03・S04、SD110：S02、SD119：H06・H09・S10・S11、SK159：H05）
寺院創建前の土器１（SD119：S16）




(1)寺院創建前の土器2 (SK100：S28、SD110：S26・S29、SD116：H30、SD161：S24)

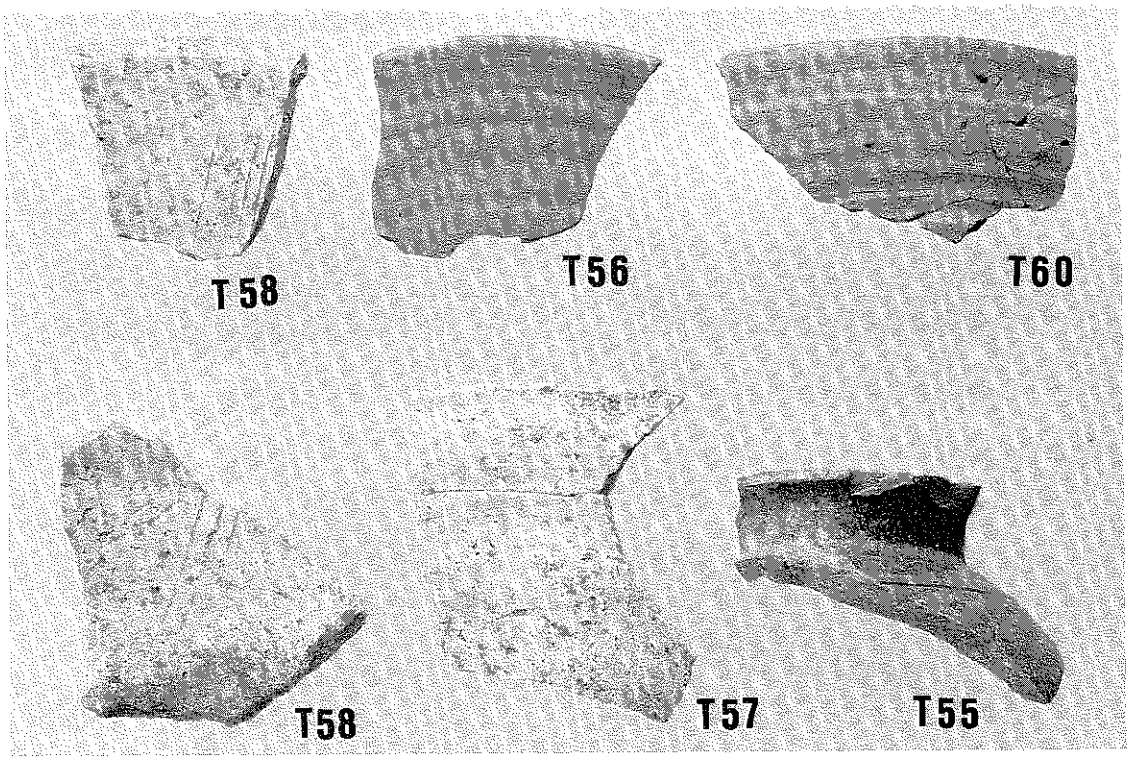


(2)寺院廃絶後の土器1 (SD120：T56、SD161：T55、SE218：T57・T58、遺物包含層：T60)

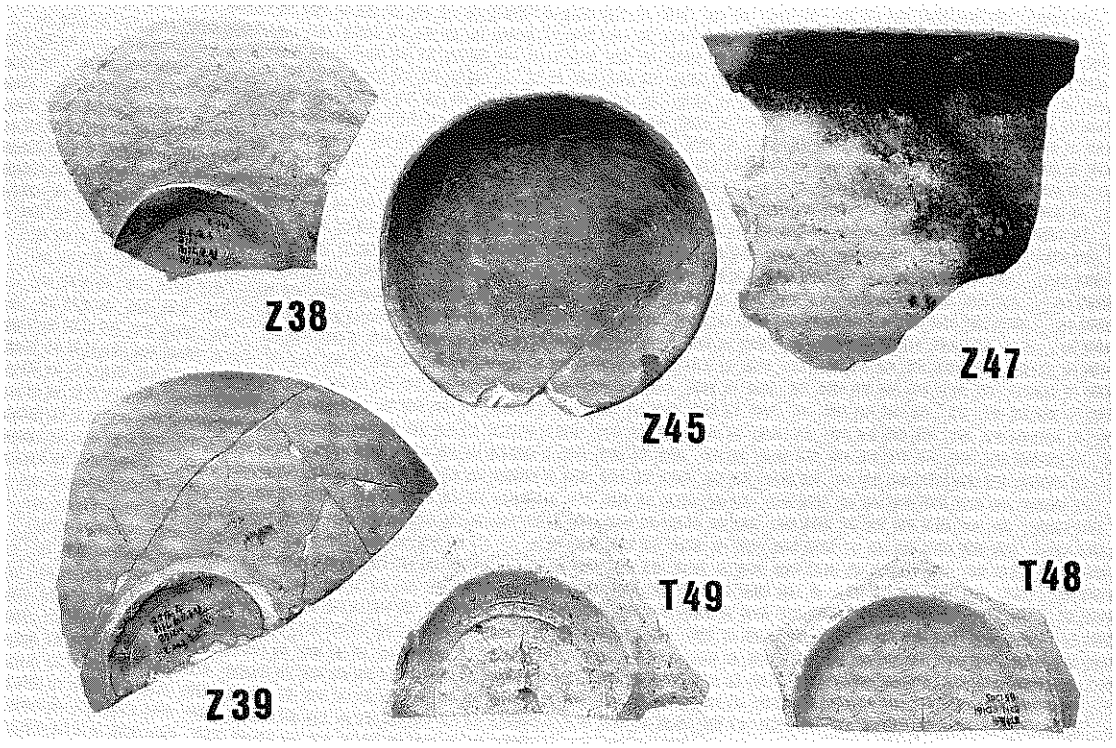


(1) 寺院廃絶後の土器 2 (SK100：T49、SD161：T48、遺物包含層：Z38・Z39・Z45・Z47)




(2) 寺院廃絶後の土器 3 (SK100：G51、SD161：G50、遺物包含層：G52・G53・G54・G61)

岡本遺跡全景（上が南）



(1) 調査前の状況（北から）



(2) $D_1$トレンチ SX41（北から）



(1) E トレンチ SX01（北から）



(2) E トレンチ SX01 鉄器出土状況（東から）



(1) E トレンチ SK307 全景（北から）

(2) E トレンチ SK307 瓦堆積検出状況（西から）

図版第42

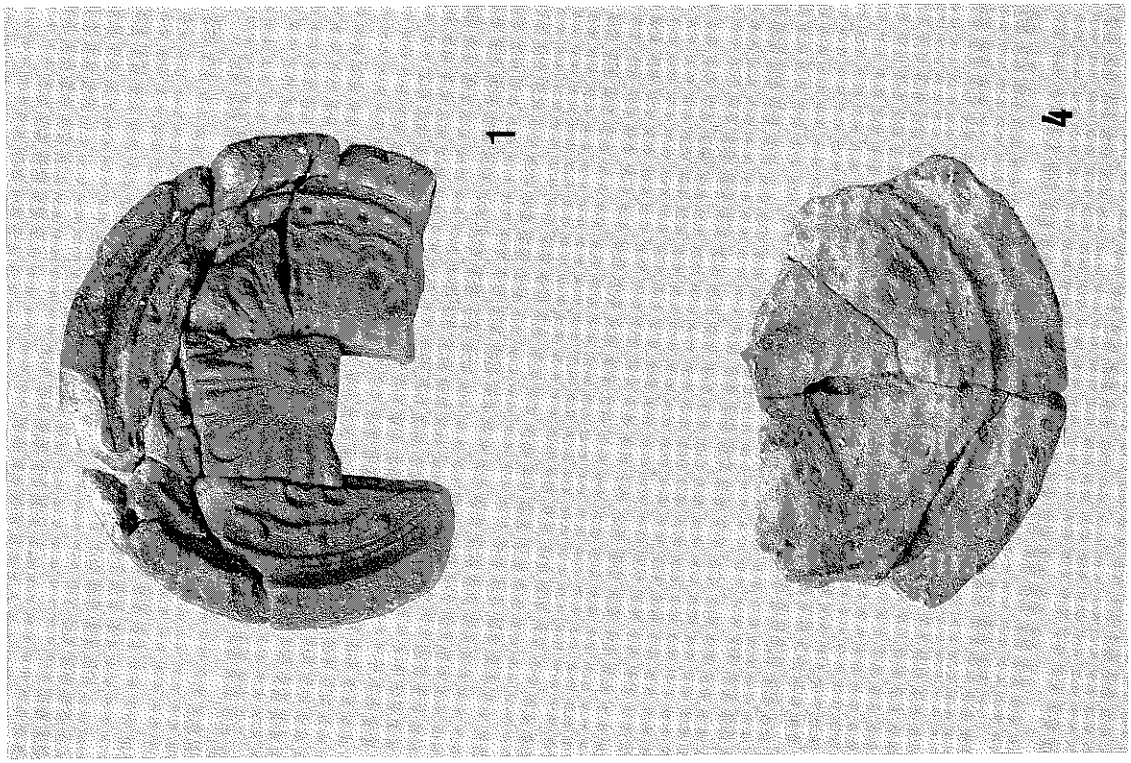


(1) 軒丸瓦（SK307）




(2) 軒平瓦（SK307）